

ESSEL

MACKAY
JOHN. W. MCKAY ZONES:

INWARD

OUTWARD

1

2

3

4

5

6

7

8

~~2977~~ 2946

KX5Q (20/26/7/43)

Grace Line Inc., N.Y.

OWNERS, AGENTS, AND/OR CHARTERERS

TYPE Liberty E.C.2 60 gers

NET TONNAGE 4380

SERVICE SPEED 11 MAX. SUST. SPEED 12.

ARMAMENT FITTED

RECOGNITION F 1 armed grey

H grey

S grey.

DRAUGHT

FOR FURTHER DETAILS SEE

PORT OF REGISTRY

GROSS TONNAGE 7176

ONE DAY'S RUN AT SERVICE SPEED

STIFFNESS FOR

DATE BUILT 1943

FUEL oil

paked stern
prussel stern3 masts
flush decks.

1943

draft 27'8 1/2"

NCS Kobb 9/1/43.

PORT	MESSAGE NOS.	ARRIVE	DEPART	REMARKS	PORT	MESSAGE NOS.	ARRIVE	DEPART	REMARKS				
Auckland	20/20		0100 July 29	Apr 5 110.5 ton's 200	REPORTS SIGHTING SUB. AT 1215/29 IN POSITION								
Melbourne	R7/1/29	0930 Aug 6	1200 Aug 19	DE 18 towing hulk.	33000 S. 152° 52 EAST (Sig. 49/30)								
Sydney	24/29	Aug 22	2140 - 28	STRAGGLING FROM	NEWCASTLE 5/30	1920 Oct 29	1934 Nov. 11						
Brisbane	23/29	0928 Aug 31	0530 Sep 11	Q. 11	12/12/25	0200 Nov 2	2309 - 14 (A) 11 (B) 12						
Townsville	21/29	Sep 14	0630 - 16	T. N. 156	12/12/25	0200 Nov 2	2309 - 14 (A) 11 (B) 12						
Melne Bay	17/29	0200 - 19	2000 Oct 5	(M) 109, 11, 12, 13, 14, 15, 16, 17, 18, 19, 20, 21, 22, 23, 24, 25, 26, 27, 28, 29, 30, 31, 32, 33, 34, 35, 36, 37, 38, 39, 40, 41, 42, 43, 44, 45, 46, 47, 48, 49, 50, 51, 52, 53, 54, 55, 56, 57, 58, 59, 60, 61, 62, 63, 64, 65, 66, 67, 68, 69, 70, 71, 72, 73, 74, 75, 76, 77, 78, 79, 80, 81, 82, 83, 84, 85, 86, 87, 88, 89, 90, 91, 92, 93, 94, 95, 96, 97, 98, 99, 100, 101, 102, 103, 104, 105, 106, 107, 108, 109, 110, 111, 112, 113, 114, 115, 116, 117, 118, 119, 120, 121, 122, 123, 124, 125, 126, 127, 128, 129, 130, 131, 132, 133, 134, 135, 136, 137, 138, 139, 140, 141, 142, 143, 144, 145, 146, 147, 148, 149, 150, 151, 152, 153, 154, 155, 156, 157, 158, 159, 160, 161, 162, 163, 164, 165, 166, 167, 168, 169, 170, 171, 172, 173, 174, 175, 176, 177, 178, 179, 180, 181, 182, 183, 184, 185, 186, 187, 188, 189, 190, 191, 192, 193, 194, 195, 196, 197, 198, 199, 200, 201, 202, 203, 204, 205, 206, 207, 208, 209, 210, 211, 212, 213, 214, 215, 216, 217, 218, 219, 220, 221, 222, 223, 224, 225, 226, 227, 228, 229, 230, 231, 232, 233, 234, 235, 236, 237, 238, 239, 240, 241, 242, 243, 244, 245, 246, 247, 248, 249, 250, 251, 252, 253, 254, 255, 256, 257, 258, 259, 260, 261, 262, 263, 264, 265, 266, 267, 268, 269, 270, 271, 272, 273, 274, 275, 276, 277, 278, 279, 280, 281, 282, 283, 284, 285, 286, 287, 288, 289, 290, 291, 292, 293, 294, 295, 296, 297, 298, 299, 300, 301, 302, 303, 304, 305, 306, 307, 308, 309, 310, 311, 312, 313, 314, 315, 316, 317, 318, 319, 320, 321, 322, 323, 324, 325, 326, 327, 328, 329, 330, 331, 332, 333, 334, 335, 336, 337, 338, 339, 340, 341, 342, 343, 344, 345, 346, 347, 348, 349, 350, 351, 352, 353, 354, 355, 356, 357, 358, 359, 360, 361, 362, 363, 364, 365, 366, 367, 368, 369, 370, 371, 372, 373, 374, 375, 376, 377, 378, 379, 380, 381, 382, 383, 384, 385, 386, 387, 388, 389, 390, 391, 392, 393, 394, 395, 396, 397, 398, 399, 400, 401, 402, 403, 404, 405, 406, 407, 408, 409, 410, 411, 412, 413, 414, 415, 416, 417, 418, 419, 420, 421, 422, 423, 424, 425, 426, 427, 428, 429, 430, 431, 432, 433, 434, 435, 436, 437, 438, 439, 440, 441, 442, 443, 444, 445, 446, 447, 448, 449, 450, 451, 452, 453, 454, 455, 456, 457, 458, 459, 460, 461, 462, 463, 464, 465, 466, 467, 468, 469, 470, 471, 472, 473, 474, 475, 476, 477, 478, 479, 480, 481, 482, 483, 484, 485, 486, 487, 488, 489, 490, 491, 492, 493, 494, 495, 496, 497, 498, 499, 500, 501, 502, 503, 504, 505, 506, 507, 508, 509, 510, 511, 512, 513, 514, 515, 516, 517, 518, 519, 520, 521, 522, 523, 524, 525, 526, 527, 528, 529, 530, 531, 532, 533, 534, 535, 536, 537, 538, 539, 540, 541, 542, 543, 544, 545, 546, 547, 548, 549, 550, 551, 552, 553, 554, 555, 556, 557, 558, 559, 560, 561, 562, 563, 564, 565, 566, 567, 568, 569, 570, 571, 572, 573, 574, 575, 576, 577, 578, 579, 580, 581, 582, 583, 584, 585, 586, 587, 588, 589, 590, 591, 592, 593, 594, 595, 596, 597, 598, 599, 600, 601, 602, 603, 604, 605, 606, 607, 608, 609, 610, 611, 612, 613, 614, 615, 616, 617, 618, 619, 620, 621, 622, 623, 624, 625, 626, 627, 628, 629, 630, 631, 632, 633, 634, 635, 636, 637, 638, 639, 640, 641, 642, 643, 644, 645, 646, 647, 648, 649, 650, 651, 652, 653, 654, 655, 656, 657, 658, 659, 660, 661, 662, 663, 664, 665, 666, 667, 668, 669, 670, 671, 672, 673, 674, 675, 676, 677, 678, 679, 680, 681, 682, 683, 684, 685, 686, 687, 688, 689, 690, 691, 692, 693, 694, 695, 696, 697, 698, 699, 700, 701, 702, 703, 704, 705, 706, 707, 708, 709, 710, 711, 712, 713, 714, 715, 716, 717, 718, 719, 720, 721, 722, 723, 724, 725, 726, 727, 728, 729, 730, 731, 732, 733, 734, 735, 736, 737, 738, 739, 740, 741, 742, 743, 744, 745, 746, 747, 748, 749, 750, 751, 752, 753, 754, 755, 756, 757, 758, 759, 760, 761, 762, 763, 764, 765, 766, 767, 768, 769, 770, 771, 772, 773, 774, 775, 776, 777, 778, 779, 780, 781, 782, 783, 784, 785, 786, 787, 788, 789, 790, 791, 792, 793, 794, 795, 796, 797, 798, 799, 800, 801, 802, 803, 804, 805, 806, 807, 808, 809, 810, 811, 812, 813, 814, 815, 816, 817, 818, 819, 820, 821, 822, 823, 824, 825, 826, 827, 828, 829, 830, 831, 832, 833, 834, 835, 836, 837, 838, 839, 840, 841, 842, 843, 844, 845, 846, 847, 848, 849, 850, 851, 852, 853, 854, 855, 856, 857, 858, 859, 860, 861, 862, 863, 864, 865, 866, 867, 868, 869, 870, 871, 872, 873, 874, 875, 876, 877, 878, 879, 880, 881, 882, 883, 884, 885, 886, 887, 888, 889, 890, 891, 892, 893, 894, 895, 896, 897, 898, 899, 900, 901, 902, 903, 904, 905, 906, 907, 908, 909, 910, 911, 912, 913, 914, 915, 916, 917, 918, 919, 920, 921, 922, 923, 924, 925, 926, 927, 928, 929, 930, 931, 932, 933, 934, 935, 936, 937, 938, 939, 940, 941, 942, 943, 944, 945, 946, 947, 948, 949, 950, 951, 952, 953, 954, 955, 956, 957, 958, 959, 960, 961, 962, 963, 964, 965, 966, 967, 968, 969, 970, 971, 972, 973, 974, 975, 976, 977, 978, 979, 980, 981, 982, 983, 984, 985, 986, 987, 988, 989, 990, 991, 992, 993, 994, 995, 996, 997, 998, 999, 1000									
Melne Bay	17/29	0200 - 19	2000 Oct 5	(M) 109, 11, 12, 13, 14, 15, 16, 17, 18, 19, 20, 21, 22, 23, 24, 25, 26, 27, 28, 29, 30, 31, 32, 33, 34, 35, 36, 37, 38, 39, 40, 41, 42, 43, 44, 45, 46, 47, 48, 49, 50, 51, 52, 53, 54, 55, 56, 57, 58, 59, 60, 61, 62, 63, 64, 65, 66, 67, 68, 69, 70, 71, 72, 73, 74, 75, 76, 77, 78, 79, 80, 81, 82, 83, 84, 85, 86, 87, 88, 89, 90, 91, 92, 93, 94, 95, 96, 97, 98, 99, 100, 101, 102, 103, 104, 105, 106, 107, 108, 109, 110, 111, 112, 113, 114, 115, 116, 117, 118, 119, 120, 121, 122, 123, 124, 125, 126, 127, 128, 129, 130, 131, 132, 133, 134, 135, 136, 137, 138, 139, 140, 141, 142, 143, 144, 145, 146, 147, 148, 149, 150, 151, 152, 153, 154, 155, 156, 157, 158, 159, 160, 161, 162, 163, 164, 165, 166, 167, 168, 169, 170, 171, 172, 173, 174, 175, 176, 177, 178, 179, 180, 181, 182, 183, 184, 185, 186, 187, 188, 189, 190, 191, 192, 193, 194, 195, 196, 197, 198, 199, 200, 201, 202, 203, 204, 205, 206, 207, 208, 209, 210, 211, 212, 213, 214, 215, 216, 217, 218, 219, 220, 221, 222, 223, 224, 225, 226, 227, 228, 229, 230, 231, 232, 233, 234, 235, 236, 237, 238, 239, 240, 241, 242, 243, 244, 245, 246, 247, 248, 249, 250, 251, 252, 253, 254, 255, 256, 257, 258, 259, 260, 261, 262, 263, 264, 265, 266, 267, 268, 269, 270, 271, 272, 273, 274, 275, 276, 277, 278, 279, 280, 281, 282, 283, 284, 285, 286, 287, 288, 289, 290, 291, 292, 293, 294, 295, 296, 297, 298, 299, 300, 301, 302, 303, 304, 305, 306, 307, 308, 309, 310, 311, 312, 313, 314, 315, 316, 317, 318, 319, 320, 321, 322, 323, 324, 325, 326, 327, 328, 329, 330, 331, 332, 333, 334, 335, 336, 337, 338, 339, 340, 341, 342, 343, 344, 345, 346, 347, 348, 349, 350, 351, 352, 353, 354, 355, 356, 357, 358, 359, 360, 361, 362, 363, 364, 365, 366, 367, 368, 369, 370, 371, 372, 373, 374, 375, 376, 377, 378, 379, 380, 381, 382, 383, 384, 385, 386, 387, 388, 389, 390, 391, 392, 393, 394, 395, 396, 397, 398, 399, 400, 401, 402, 403, 404, 405, 406, 407, 408, 409, 410, 411, 412, 413, 414, 415, 416, 417, 418, 419, 420, 421, 422, 423, 424, 425, 426, 427, 428, 429, 430, 431, 432, 433, 434, 435, 436, 437, 438, 439, 440, 441, 442, 443, 444, 445, 446, 447, 448, 449, 450, 451, 452, 453, 454, 455, 456, 457, 458, 459, 460, 461, 462, 463, 464, 465, 466, 467, 468, 469, 470, 471, 472, 473, 474, 475, 476, 477, 478, 479, 480, 481, 482, 483, 484, 485, 486, 487, 488, 489, 490, 491, 492, 493, 494, 495, 496, 497, 498, 499, 500, 501, 502, 503, 504, 505, 506, 507, 508, 509, 510, 511, 512, 513, 514, 515, 516, 517, 518, 519, 520, 521, 522, 523, 524, 525, 526, 527, 528, 529, 530, 531, 532, 533, 534, 535, 536, 537, 538, 539, 540, 541, 542, 543, 544, 545, 546, 547, 548, 549, 550, 551, 552, 553, 554, 555, 556, 557, 558, 559, 560, 561, 562, 563, 564, 565, 566, 567, 568, 569, 570, 571, 572, 573, 574, 575, 576, 577, 578, 579, 580, 581, 582, 583, 584, 585, 586, 587, 588, 589, 590, 591, 592, 593, 594, 595, 596, 597, 598, 599, 600, 601, 602, 603, 604, 605, 606, 607, 608, 609, 610, 611, 612, 613, 614, 615, 616, 617, 618, 619, 620, 621, 622, 623, 624, 625, 626, 627, 628, 629, 630, 631, 632, 633, 634, 635, 636, 637, 638, 639, 640, 641, 642, 643, 644, 645, 646, 647, 648, 649, 650, 651, 652, 653, 654, 655, 656, 657, 658, 659, 660, 661, 662, 663, 664, 665, 666, 667, 668, 669, 670, 671, 672, 673, 674, 675, 676, 677, 678, 679, 680, 681, 682, 683, 684, 685, 686, 687, 688, 689, 690, 691, 692, 693, 694, 695, 696, 697, 698, 699, 700, 701, 702, 703, 704, 705, 706, 707, 708, 709, 710, 711, 712, 713, 714, 715, 716, 717, 718, 719, 720, 721, 722, 723, 724, 725, 726, 727, 728, 729, 730, 731, 732, 733, 734, 735, 736, 737, 738, 739, 740, 741, 742, 743, 744, 745, 746, 747, 748, 749, 750, 751, 752, 753, 754, 755, 756, 757, 758, 759, 760, 761, 762, 763, 764, 765, 766, 767, 768, 769, 770, 771, 772, 773, 774, 775, 776, 777, 778, 779, 780, 781, 782, 783, 784, 785, 786, 787, 788, 789, 790, 791, 792, 793, 794, 795, 796, 797, 798, 799, 800, 801, 802, 803, 804, 805, 806, 807, 808, 809, 810, 811, 812, 813, 814, 815, 816, 817, 818, 819, 820, 821, 822, 823, 824, 825, 826, 827, 828, 829, 830, 831, 832, 833, 834, 835, 836, 837, 838, 839, 840, 841, 842, 843, 844, 845, 846, 847, 848, 849, 850, 851, 852, 853, 854, 855, 856, 857, 858, 859, 860, 861, 862, 863, 864, 865, 866, 867, 868, 869, 870, 871, 872, 873, 874, 875, 876, 877, 878, 879, 880, 881, 882, 883, 884, 885, 886, 887, 888, 889, 890, 891, 892, 893, 894, 895, 896, 897, 898, 899, 900, 901, 902, 903, 904, 905, 906, 907, 908, 909, 910, 911, 912, 913, 914, 915, 916, 917, 918, 919, 920, 921, 922, 923, 924, 925, 926, 927, 928, 929, 930, 931, 932, 933, 934, 935, 936, 937, 938, 939, 940, 941, 942, 943, 944, 945, 946, 947, 948, 949, 950, 951, 952, 953, 954, 955, 956, 957, 958, 959, 960, 961, 962, 963, 964, 965, 966, 967, 968, 969, 970, 971, 972, 973, 974, 975, 976, 977, 978, 979, 980, 981, 982, 983, 984, 985, 986, 987, 988, 989, 990, 991, 992, 993, 994, 995, 996, 997, 998, 999, 1000									
Goodenough	25/8	0525 Oct. 6	1950 - 9	9 ESCORT. 5875	Melne Bay 10/6/27				0200 - 26 NK				
Goodenough	10/12	0100 - 4			Bro Bay 1/29	0555 - 27			0830 Dec 13 cont PC 1124				
Goodenough	15/19	0332 - 17	2200 - 19	410/11. route 114	Lal 29/16	2300 Dec 13			1100 - 22				
Melne Bay	24/29	0220 - 20			Melne Bay 6/25	0225 - 27			0500 - 24 410/11 route 100/				

PORT	MESSAGE NOS.	ARRIVE	DEPART	REMARKS	PORT	MESSAGE NOS.	ARRIVE	DEPART	REMARKS
Noumea	152		2000	Apr 19					
Milne Bay	27/31	0235	Apr 25	0430	27				10211 & 10212 57/10 L.A.A. 2300 7/22 5/22
OTO Bay	93	0130	28	0230	28				B.G. 94.
Langech	27/31	2200	29	0100	30				N.A. 7
SEMEGA	05/3	2345	May 7						
Langech	17/2	0115	31	0400	May 31				
Killiney	11/10	0235	June 1	1800	June 5				
Langech	21/9	1830	7	0400	7				N.A. 22
Schroder	21/10		8	2100	7				N.A. 23
Langech	40/16	0500	14	0235	14				
Milne Bay	11/10	0810	15	1930	July 6				
Langech	11/10	2300	7	0810	8				C.T.F. 76-14
Humboldt	9	630	15	0800	15				See
Beah	38/18	2200	July 16	July 17					
Kollundia									
Biak	179/38		July 26	Aug 28					
Humboldt	265/30								
Langech	54/17		Aug 29	0850	Aug 31				
Milne Bay	63/24	2300	Sep 11	0600	Sep 15				Kiv R 06/7
San Francisco			Sep 30						

for further movements
see new card.

VESSEL JOHN W. MACKAY

INWARD

OUTWARD

1

2

3

4

5

6

7

8

2946

KXSO (20/30/1/43)

OWNERS, AGENTS, AND/OR CHARTERERS

Grace Line Inc. N.Y.

TYPE Liberty EC2 6 paso'gros.

PORT OF REGISTRY

DATE BUILT 1943

NET TONNAGE 4380

GROSS TONNAGE 7176

FUEL Oil

SERVICE SPEED 11 MAX. SUST. SPEED 12

ONE DAY'S RUN AT SERVICE SPEED

ARMAMENT FITTED

STIFFENED FOR

RECOGNITION F: 1 amid G.

STEM: Raked

Flush deck

H: G.

STERN: Cruiser

S: G.

MASTS: 3

DRAUGHT 27' 8 $\frac{3}{4}$ "

FOR FURTHER DETAILS SEE

NCS. Melb. 9/5/43

1944

PORT	Message Nos.	ARRIVE	DEPART	REMARKS	PORT	Message Nos.	ARRIVE	DEPART	REMARKS
Milne Bay	63 4	2300 Sept 1	0500 Sept. 5	K10 R. 56/7					
San Francisco	56 7	Sept. 30							
San Pedro	115 32		2100/18 Oct	A 10.5 B 11.5 ETA. 0200/16 Nov. 8 1/2 2200 W. 0010/16 95/10 SK.					
Melbourne	202 16	0930 Nov 16	0713/18 Nov						
Colombo	4 13	10 th Dec							
Colombo									

CARRIED FORWARD

JOHN W. WELDRUM. WARD

OUTWARD

ZONES

1

2

3

4

5

6

7

8

~~2979~~ 2979 KUOD (log 30/10.12.43)

OWNERS, AGENTS, AND/OR CHARTERERS

Sudder & Christenson, San Francisco.

TYPE Liberty

PORT OF REGISTRY

U.S.A.

DATE BUILT 1943

NET TONNAGE 4380

GROSS TONNAGE 7176

FUEL oil

SERVICE SPEED 11 MAX. SUST. SPEED 11 1/2

ONE DAY'S RUN AT SERVICE SPEED

ARMAMENT FITTED

STIFFENED FOR

RECOGNITION F. 1 and G

Stem raked

H. G

Stem curved

S. G

Flush deck

DRAUGHT 27' 8 1/2"

4 masts. 3 signal pole on bridge
S.P. Nil.

FOR FURTHER DETAILS SEE

1943 — 1944

PORT	MESSAGE NOS.	ARRIVE	DEPART	REMARKS	PORT	MESSAGE NOS.	ARRIVE	DEPART	REMARKS
San Francisco	327		2100 Dec 8	11.3 Route 22/10	Godenough	26	0500 Apr 25	0001 Apr 29	
Brisbane	133 2413	0325 Jan 1	0504 Jan 12	P. 9.99	Oro Bay	100 12	0000 - 20	2345 - 20	P. 6.95
Sydney	194 181	2143 - 12	2219 - 19	12h PKOM. W 0808/21	Langanak	150 10 219	0001 May 2	0500 May 6	G. 9.97
Melbourne	33 27 21	2034 - 21	1735 - 27	A105 B45.	Melbourne	249 16 5	0015 May 8	0150 - 9	R. 10.5 P. 166/10
Melbourne Bay	22 13 11	0030 Feb 6	0541 - 10	From E. 0255/28	Sydney	876 143 31	0700 - 14	1254 day 15	2200 2mg 30 DIVERSED 162/13 S. 0515/15 S. 0210/15
Oro Bay	166 72 16	2200 - 10	Feb 10						10h Cashore DOUBLE TEN 23001 BY ROUT. N. 2000/11 MORNING. N. 0800/20 S. 2000/10 1000/8 C.T.F. 76-4
Buna	166 72 16	0015 - 11	0415 Feb 12	P. 6.97.	Melbourne Bay	105 70 1	0530 Jan 8	0015 Jan 29	
Lae	71 15 8 11	2130 - 12	Feb 27	G. 14.44	Langanak	64 149 9	0730 - 30	0816 July 8	
Melbourne Bay	127	2200 - 28	0550 - 29	K10, 11 route 127/11					
Hamovick	155 8 5	2225 Mar 2	0755 Mar 4	11K. Melb. 20225/6	Humboldt	75 16 5			
Brisbane	186 112 22	2229 Mar 6	2315 - 11	11K	Bait.	179 10 18	July 27	July 11	
Freestone	149 141 11	0325 - 13	0950 - 15	DOUBLE. W. 0759/12	Humboldt	29 21 4	Aug 10	Aug 11	G. 6.6
Lonsness	39 74 11	0650 - 17	1970 - 19	Bus. W. 2220/12	Langanak	33 17 14	0330 Aug 15	0600 - 15	X. 6.6
Melbourne Bay	105 8 5	0001 - 22	2135 - 23	10 2 1/2, 10 1/2 74/20.	Offshore Bay	95 14 6 2	0150 - 17	0515 - 19	1000-8 1000-8
Buna	174	0200 - 26	0200 - 26	B. 9.67	San Francisco	147 17	Sept 11		
Langanak	101 29 11	3200 27	0200 Apr 4	G. 9.74	Manos			2200 Oct 15	A1021 R 14767 E. 7. 0800/9 Nov. 1754
Melbourne Bay	27 8 4	00030 Apr 5	0510 - 15	B. 8.3A					
Langanak	101 29 11	2100 - 15							
Melbourne Bay	149 141 11	2350 - 19	0950 - 19						
	1536		2005 176 26						

CARRIED FORWARD

VESSEL *JOHN. W. POWELL.*

INWARD

OUTWARD

1

2

3

4

5

6

7

8

ZONES :

*Message 2/7.**KXHY.**Hayes.**(P.D. Lingayen 240731² July '45)*

OWNERS, AGENTS, AND/OR CHARTERERS

Boonapollan.

TYPE

PORT OF REGISTRY

DATE BUILT

1943

NET TONNAGE

4380

GROSS TONNAGE

776

FUEL

SERVICE SPEED

MAX. SUST. SPEED

ONE DAY'S RUN AT SERVICE SPEED

ARMAMENT FITTED

STIFFENED FOR

RECOGNITION

DRAUGHT

FOR FURTHER DETAILS SEE

- 1945 -

PORT	Message Nos.	ARRIVE	DEPART	REMARKS	PORT	Message Nos.	ARRIVE	DEPART	REMARKS
<i>Lingayen</i>	<i>124 25</i>		<i>0700 July 24</i>	<i>No 10. Ling/Sidie Route 29126</i>					
<i>Hollandia</i>	<i>109 5</i> <i>48 6</i>	<i>3 Aug</i>	<i>0710/5 Aug</i>	<i>K9.9</i>					
<i>Frisco</i>		<i>30 Aug</i>							

CARRIED FORWARD

VESSEL JOHN W. SEARLES.

INWARD

OUTWARD

ZONES:

1

2

3

4

5

6

7

8

~~2984~~ 2984

K. U. W. W. (San Pedro 052236 Jan '04)

OWNERS, AGENTS, AND/OR CHARTERS

TYPE

NET TONNAGE

SERVICE SPEED

ARMAMENT FITTED

RECOGNITION

PORT OF REGISTRY

GROSS TONNAGE

ONE DAY'S RUN AT SERVICE SPEED

STIFFENED FOR

DATE BUILT

FUEL

4360.
11K

MAX. SUST. SPEED

7207

oil

27' 8"

Use in Log

DRAUGHT

FOR FURTHER DETAILS SEE

1904

PORT	MESSAGE NOS.	ARRIVE	DEPART	REMARKS	PORT	MESSAGE NOS.	ARRIVE	DEPART	REMARKS
San Pedro San Pedro Cebu	55 8		2200 Jan 6	11K ROUTE 55/8 Delayed 1/2 Pedro indefinitely 1/2 engine trouble Aug 88/11	Mine Bay Hollandia Leyte	25 3 103 135/14 41 47/5 136 30	0430/1 MAY 0245/13 MAY 1500/21	2100 May 9 0100 May 14 0400 " 29	105 9.1-26 9.5/11 K/R 116/30
San Pedro Fremantle Cebu Balamban Balartta	153 7/10 105/30 67/5	2225 Feb 18	1600 Jan 16 1100 Feb 19	11K ROUTE 153/17 ETA. 0800/18 10/10 10.11. R. 105/20	Hollandia FRISCO	75/5 22 7	3 JUNE 1900/19	0620/5 JUNE	19.5-105
San Pedro	20/16		2000/22 Dec	10/11K-R-20/16					
Kanuu. Hollandia Leyte HOLLANDIA	20/16 109/1 120/2 190/4 33/21	15 Jan 0035/30 Jan 0300/6 0320/19	0700/28 Jan 0630 " 31 0900/13 MAR 0900/27	10K banway 08 16.13 9118 9K					
LEYTE Lingayen Leyte	21/5 57/22	2320/6	0720/3 APR 0700 APR 20	0930/2 APR 14107 49 1418					
Hollandia	105/29 48/30	0020 April 27	0955 April 27						

ESSEL JOHN W. TROY

INWARD OUTWARD 1 2 3 4 5 6 7 8

ZONES:

3043. KVVX

OWNERS, AGENTS, AND/OR CHARTERERS
 TYPE *Liberty*
 NET TONNAGE
 SERVICE SPEED
 ARMAMENT FITTED
 RECOGNITION

Alaska S.S. Co., Inc., Seattle U.S.A.

PORT OF REGISTRY
 GROSS TONNAGE *7196*
 ONE DAY'S RUN AT SERVICE SPEED
 STIFFENED FOR

DATE BUILT *1964*
 FUEL

DRAUGHT *27'7"*
 FOR FURTHER DETAILS SEE

Master Stanley B King 12/2/45

PORT	MESSAGE NOS.	ARRIVE	DEPART	REMARKS	PORT	MESSAGE NOS.	ARRIVE	DEPART	REMARKS
San Francisco	69/11		0200 Feb 13	11-3K R	Langenack	116/191	2115 July 28	0615 Aug 9	
Mare Bay	105/210	0155 Feb 12	1910 Feb 16	18.5K	Numboldt	69/210	Aug 11	Aug 28	
Perth	51/20				Langenack	100/182	July 2	0800 Sep 2	9.10. R 180/3
Thurs Is.	52/20	0909 Feb 11	0735 Feb 21	11K West Point	San Francisco		Jan 29		
Darwin	35/110	0751 Feb 21	1958 Feb 11	107. N 101 W 138° 57'	San Pedro	140/1		1900 Nov 5	16.10/11. R. 140/7
Guano Is.	11/16	1613 Apr 15	2016 Apr 15	00145°/122	Sancti Spiritus			ETA 0700/30	105/28
Johns Bay	20/77	1016 Apr 18	0919 Apr 20	104. West. Is. 2300	Sancti Spiritus	209/132	130 Nov	0900 Nov 4	0100 Nov. 1
Perth	51/20			diverted to Syd 27 167/21	Numboldt	161/1	2230 Dec		
Sydney	107/11	0520 May 15	0236 May 10	S. Morotai	Zeyle	62/15		0700 Jan 23	Conroy PH 4
Mare Bay	105/210		0500 May 17	BYRON S. 2245/22	Numboldt	151/12	2202 Jan 28	0510 Jan 31	10.2K. Started blue
Mare Bay	105/210			Nova S. 1604/24	San Francisco				SMOKY S 2300/8
Mare Bay	105/210			SEAL 3. 0600/24					4/10: Destination changed to Melbourne. 4K
Mare Bay	105/210			11K North 20/11					16/9: Reverting acknowledgment of above
Mare Bay	105/210			DDOME. N. 0600/12	Sydney				DIVERSION ACKNOWLEDGED Sig. 67/10/2
Buna		May 18			Melbourne	28/128	2055 Feb 11	0450 Feb 21	10.5K
Langenack	61/22	2000 Apr 19	May 20						SEAL N. 2210/23
Langenack	61/22	2000 May 20	May 24						48/25 diverted to Brisbane
Langenack	61/22	2170 May 24	0510 Jun 24						30/25: Acknowledged. 20.5 T.A. 2000/25
Perth	51/20	June 27	2121 July 20	10K T. 155/21					Byron N 0410/1
Perth	51/20								
Ellis Bay	86/150	0850 July 22	July 23		Brisbane	154/26	2115 Feb 25	2228 Feb 25	10.5K R 150
Perth	51/20	2120 July 24	July 28		Hollarkia	21/22/11	2130 Mar 5	0700 Mar 9	Conroy 61/5
					Perth	137/18	05M Mar 16	0500 Mar 16	YON 105
					Maitla				CARRIED FORWARD

PORT	MESSAGE NOS.	ARRIVE	DEPART	REMARKS	PORT	MESSAGE NOS.	ARRIVE	DEPART	REMARKS
Manila	116		1900	APR 10					
LeYTE	173								
Kallandia	30/16		0700	APR 14					BROUGHT FORWARD
	184		2100	APR 20					
	32	0130		APR 20					
San Francisco		0700		APR 18/5					
				1946-					
MANILA	2		0600	22 MAR					
	24		07	ETA SYDNEY					
SYDNEY				1930					
BRISBANE	9/6		0200	6 MAY					
YOKOHAMA				22 MAY					

VESSEL **JOLIET VICTORY**
ZONES:

INWARD

OUTWARD

1

2

3

4

5

6

7

8

OWNERS, AGENTS, AND/OR CHARTERERS

WRXB

Alaska S.S. Co Inc Seattle

TYPE **argo.**

PORT OF REGISTRY

Portland Ore.

DATE BUILT

1944

NET TONNAGE

4581

GROSS TONNAGE

7608

FUEL

oil

SERVICE SPEED

16.5

MAX. SUST. SPEED

ONE DAY'S RUN AT SERVICE SPEED

ARMAMENT FITTED

STIFFENED FOR

RECOGNITION

DRAUGHT

29'

FOR FURTHER DETAILS SEE

1944

PORT	Message Nos.	ARRIVE	DEPART	REMARKS	PORT	Message Nos.	ARRIVE	DEPART	REMARKS
Meems	189/190		0300 Oct 23						
Hollandia	183/26 154/31	2140 Oct 24	2200 " 28						
no destination									
Hollandia	205/24 207/16	0255 Dec 3	2110 Dec 7 5	(B)15 (B)16 R. 207/11					
San Francisco		23 Dec							
									CARRIED FORWARD

VESSEL JONATHAN JENNINGS

INWARD

OUTWARD

ZONES:

1

2

3

4

5

6

7

8

2682

K.O.I.C. (N.S.H.Q. OTTAWA 100/101423/43 >

OWNERS, AGENTS, AND/OR CHARTERERS

TYPE Liberty cargo.

PORT OF REGISTRY

DATE BUILT

NET TONNAGE

GROSS TONNAGE 7176.

FUEL oil

SERVICE SPEED

MAX. SUST. SPEED

ONE DAY'S RUN AT SERVICE SPEED

ARMAMENT FITTED

STIFFENED FOR

RECOGNITION F 1 grey amid.

baked stern
cruise stern
3 masts.

flush decks.

H. grey.

S. grey.

USUAL EMPLOYMENT

FOR FURTHER DETAILS SEE

1943.

draft 22'2"

Ncs. Hobart 10/7/43.

PORT	MESSAGE Nos.	ARRIVE	DEPART	REMARKS	PORT	MESSAGE Nos.	ARRIVE	DEPART	REMARKS
Los Angeles	145	0225 July 9	1800 June 9	10.5k Route					
Hobart	167	5 Aug.	0231 July 14	110.5.8.11					
Bombay									

VESSEL JONATHAN P. DOLLIVER INWARD OUTWARD
1394 ZONES: 1 2 3 4 5 6 8

~~2773~~ K. O. X. Q. (Red Land Commission 072120 July 43) NCLC Robert 110155z Aug. 1943
U.S.W.S.A.

OWNERS, AGENTS, AND/OR CHARTERERS

TYPE *Liberty cargo*

NET TONNAGE 4380

SERVICE SPEED *17.10* MAX. SUST. SPEED

ARMAMENT FITTED

RECOGNITION

F. - ONE SHORT SQUAT, FITTED WITH COWL, ANTI-SHIPS.

H. - *Grey* MASTS: - 3.

S. - *Grey* STEM: - RAKED STERN: - CRUISER.

PORT OF REGISTRY SAN FRANCISCO.

GROSS TONNAGE 7176

ONE DAY'S RUN AT SERVICE SPEED

STIFFENED FOR

DATE 1943

FUEL *oil* C
daily consumption
200 barrels
Capacity 12000 bbl.

USUAL EMPLOYMENT

FOR FURTHER DETAILS SEE

Draft M. 27'9" 1943. *Draft 27'8 1/2"*

Liberty

PORT	MESSAGE Nos.	ARRIVE	DEPART	REMARKS	PORT	MESSAGE Nos.	ARRIVE	DEPART	
San Francisco	89		0100 July 8	1077K Route 59	Port Kumbata	119	0854 Jan	0400 Jan 15	
Navarro	9/10	0459 Aug 7	0927 Aug 9	A10.7 B11.2 port 113 A.C.S. 3435 13 40 00 116	Sydney	115	0910 Jan 15	2320/20 MAR	K.G.S
Colombo		<i>Aug 24</i>			Newcastle	372	0755/21 Mar	0324 Sep 13	K11
Palmyra	219	0735 v 18	0154 . 19	arrived for medical assistance.	Sydney	116/14	0920 Sep 13	0623 Sep 14	K10.S
Minamiti			- 1944 -	ARR 10 route 720	Newspart	5/17	0600 Sep 16	0200 Oct 9	K11
Colombo	138	<i>Aug 21</i>		19.5 A 138/14	Auckland		0200/16		
Balboa	144		0700 Oct 21	B10.5 A 138/14					
Milne Bay	142	0100 Nov 11	0510 Nov 19	ETA 2200/10 128					
Kaungak	153	1930/21 Nov	0500/30/Nov.						
Jonathan P. Dolliver's	191430 2	Nov 1944.		before on dark reef at					
191850				assistance and tug required.					
Milne Bay's	191712 2	Nov. 4T 530		and 4T 373 being despatched					
to assist.									
Jonathan P. Dolliver's	200745	Nov. 17/20/11		Proceeding destination					
169/10				forward into port - 179/20/11.					
Biak	169/10	0630/4 Dec	0900 Dec 7	BG 506					
MOROTAI	101	0200/10 Dec	Dec. 23-0400	G.B. 724. 10K.					
Hollandia	157	2245 Dec. 26	2340 Jan. 3	8.5K. R. Standard					
	28								
				Sig 34/11. Destination altered to Pt. Kumbata and amended route					
Brisbane		1600 Jan 13							

CARRIED FORWARD

VESSEL **JOPLIN VICTORY**

INWARD OUTWARD

1 2 3 4 5 6 7 8

ZONES: **Y**

WMNW **Ad. San Pedro 242345/June '44**

OWNERS, AGENTS, AND/OR CHARTERERS

TYPE PORT OF REGISTRY DATE BUILT

NET TONNAGE GROSS TONNAGE FUEL

SERVICE SPEED MAX. SUST. SPEED ONE DAY'S RUN AT SERVICE SPEED

ARMAMENT FITTED STIFFENED FOR

RECOGNITION

DRAUGHT
FOR FURTHER DETAILS SEE

1944

PORT	Message Nos.	ARRIVE	DEPART	REMARKS	PORT	Message Nos.	ARRIVE	DEPART	REMARKS
San Pedro	95 98		2200 June 26.	1165 817. Route 95 26					
San Pedro				DIVERTED 123/5					
San Pedro	131	0600 June 14	2100 July 17	ETA 0600					
San Pedro	132	0630 July 18	0630 • 27	K. (1) 16:30 17:K					
San Pedro	133	15 July							

CARRIED FORWARD

VESSEL *JOSE BONIFACIO*

INWARD

OUTWARD

ZONES:

1

2

3

4

5

6

7

8

*2586**KNAO (95/17/5/43)*

OWNERS, AGENTS, AND/OR CHARTERERS

TYPE *Liberty Corp Type E.C. 2 Type*

PORT OF REGISTRY

*U. S. A**USA*

DATE BUILT

1913

NET TONNAGE

14830

GROSS TONNAGE

717

FUEL

SERVICE SPEED

10K

MAX. SUST. SPEED

ONE DAY'S RUN AT SERVICE SPEED

ARMAMENT FITTED

STIFFENED FOR

RECOGNITION

USUAL EMPLOYMENT

Drift 279°

FOR FURTHER DETAILS SEE

*Does not appear anywhere**1913.*

PORT	MESSAGE NOS.	ARRIVE	DEPART	REMARKS	PORT	MESSAGE NOS.	ARRIVE	DEPART	REMARKS
<i>Balboa</i>	<i>95/17</i>		<i>1900 May 15</i>	<i>A 9.5 B 10, height 107</i>					
<i>Manzanillo</i>	<i>138 27/25</i>	<i>0155 June 21</i>	<i>65 39 June 24</i>	<i>A 5.35 W 2 116° 36'</i> <i>E. 0313 720 - 117/21</i>					
<i>Colombo</i>	<i>117/17</i>	<i>195. B. 10. Route 38/25</i>	<i>July 5.</i>						
<i>Colombo</i>	<i>111 31</i>		<i>0700 Aug 19</i>	<i>A 9 1/2 B 10 1/2 C 10 1/2</i>					
<i>Manzanillo</i>	<i>17/3</i>	<i>2221 Sep 2</i>	<i>0855 Sept 4</i>	<i>A 9 1/2 B 10 1/2 Route 3</i>					
<i>Panama</i>		<i>140 Oct.</i>							

SEL **JOSE C BARBOSA** INWARD

OUTWARD

ZONES:

1

2

3

4

5

6

7

8

~~3011~~ 3011. **KVTG**

OWNERS, AGENTS, AND/OR CHARTERERS

Pope & Talbot Inc., San Fran.

TYPE

PORT OF REGISTRY

U.S.A.

DATE BUILT

1943

NET TONNAGE

4380

GROSS TONNAGE

4176

FUEL

SERVICE SPEED

MAX. SUST. SPEED

ONE DAY'S RUN AT SERVICE SPEED

ARMAMENT FITTED

STIFFENED FOR

RECOGNITION

Not in Registry

Liberty

DRAUGHT

FOR FURTHER DETAILS SEE

1944

1945

PORT	MESSAGE NOS.	ARRIVE	DEPART	REMARKS	PORT	MESSAGE NOS.	ARRIVE	DEPART	REMARKS
<i>Santo</i>	<i>135</i>		<i>0100 Jun 31</i>	<i>11.11^{1/2} S. 135^{1/2}</i>	<i>Leyle</i>	<i>116</i>		<i>0500 Dec 31</i>	<i>Emergency 9K.</i>
<i>Milne Bay</i>	<i>27</i>	<i>0107 Feb 5</i>	<i>2330 Apr 27</i>		<i>Hollandia</i>	<i>164-159</i>		<i>1000 JAN 8</i>	
<i>Banna</i>	<i>3</i>		<i>0200 Mich 29</i>	<i>B670</i>	<i>OSTOBA</i>	<i>64-82/16</i>	<i>0020 Jan 6</i>	<i>2230 Jan 14</i>	<i>Class.</i>
<i>Lougomak</i>	<i>64-101</i>	<i>2300 Mar 29</i>	<i>Met 30</i>	<i>ESC. 4K</i>	<i>Hollandia</i>	<i>83-26</i>	<i>0608 " 11</i>	<i>0700 " 19</i>	<i>Conway 614</i>
<i>Milne B.</i>	<i>23</i>	<i>April 1</i>	<i>May 4</i>		<i>Leyle</i>	<i>19-22</i>	<i>1008 " 12</i>	<i>0700 " 19</i>	
<i>Lougomak</i>	<i>211</i>	<i>May 7</i>	<i>0800 May 6</i>	<i>69 97</i>	<i>Hollandia</i>	<i>62-29</i>	<i>0100 " 26</i>	<i>0530 Mar 7</i>	<i>16.12.</i>
<i>Milne Bay</i>	<i>24</i>	<i>0045 May 8</i>	<i>0031 " 21</i>		<i>Hollandia</i>	<i>149-183</i>	<i>0805/13 Mar</i>	<i>0820 Mar 16</i>	<i>8.5K</i>
<i>Oro Bay</i>	<i>11</i>	<i>June 12</i>	<i>June 9</i>		<i>Manna</i>		<i>0520/18</i>		
<i>Lougomak</i>	<i>57-11</i>	<i>2000 Apr 9</i>	<i>June 4</i>		<i>San Fran</i>				
<i>Lele</i>	<i>9-12</i>	<i>2200 - 11</i>	<i>June 12</i>						
<i>Lougomak</i>	<i>7-11</i>	<i>2000 - 12</i>	<i>July 10 - 14</i>						
<i>Milne Bay</i>	<i>10-7</i>	<i>2000 - 16</i>							
<i>Siach</i>	<i>1807</i>	<i>0500 July 3.</i>	<i>Aug 4</i>						
<i>Humboldt</i>	<i>99-27</i>	<i>Aug 6.</i>	<i>Aug 7</i>	<i>Cony 0.8.5E 23</i>					
<i>Huisehau</i>	<i>106-21</i>	<i>0100 Aug 10</i>	<i>0100 Aug 10</i>	<i>11</i>					
<i>Milne Bay</i>	<i>23-15</i>	<i>0930 Aug 11</i>	<i>0930 Aug 13</i>	<i>1.9/16</i>					
<i>San Francisco</i>		<i>Sept 9</i>		<i>Route amended by 178/15.</i>					
<i>Manna</i>	<i>161</i>		<i>Nov. 16</i>	<i>ESC. ARARAT</i>					
<i>Hollandia</i>	<i>187</i>	<i>2100/16/Nov.</i>							

JOSE PEDRO VARELA.
ZONES:

WOPU (San Frans. 160020 June 4+)

3323

OWNERS, AGENTS, AND/OR CHARTERERS

TYPE

NET TONNAGE

SERVICE SPEED

ARMAMENT FITTED

RECOGNITION

4380

MAX. SUST. SPEED

PORT OF REGISTRY

GROSS TONNAGE

ONE DAY'S RUN AT SERVICE SPEED

STIFFENED FOR

2

3

4

5

6

7

8

DATE BUILT

1944

FUEL

DRAUGHT

FOR FURTHER DETAILS SEE

1944

PORT	Message Nos.	ARRIVE	DEPART	REMARKS	PORT	Message Nos.	ARRIVE	DEPART	REMARKS
San Frans	126/30		0200 June 16	11.7 R. 126/20	SYDNEY	122/25	5/5	0117/9 June 25	235-27 JUNE
Unsub Bay		July 1st			CAIRNS	89/9	22/13	1830/8 JUNE	0027 + 12
Unsub Bay		July 12		diverted 127/20					
Unsub Bay		July 12		diverted Melbourne Bay 174/17					
Unsub Bay	115/8	0105 July 1	2000 Aug 7	ETA 2200 dep 169/18					
Unsub Bay					Biak	76/20	189/24	0120 June 19	0400/19 JUNE
					Morotai	110/22	187/76	0400 ' 21	2200 July 3
					Bruner		42/31	0100/01	0100 - 30
Morotai	159/104	0925 Aug 9	0030 Aug 10						06540 K 10
Lae	163/104	0700 - 10	0435 Sep 09						Morotai/Bruner I. K 10
Kangmark	97/94	1200 Sept 9	0243 - 10						dep. Bruner/Morotai K 10
Biak	205/249	0700 - 22	0700 Oct 31	ETA 0500/13-13/13	Morotai	98/5	106/7	0100/4000	2300/5000
Humboldt	99/3	2300/1 Nov.			FRISCO				K 10-11 R 16/7
Leyte	101/28		0600 Oct. 27	9.5K.					
Hollandia		2100 1945							
Nassau	64/12	2125/1 May	0405 Jan 10	10K					
Mambo		2000/11							
Mambo	84/8		2000 May 4	K9. 11.4 121					
Leyte	114/70		0700 May 8	19.21					
Hollandia	160/15	0001/14 May	0750/14 May	K105					
		72/25 etc	230/25						

CARRIED FORWARD

JOSEPH A. HOLMES.
ZONES:

INWARD

OUTWARD

1

2

3

4

5

6

7

8

2826

KXUH (2/24/97/3)

OWNERS, AGENTS, AND/OR CHARTERS

TYPE

NET TONNAGE

SERVICE SPEED

ARMAMENT FITTED

RECOGNITION

PORT OF REGISTRY

GROSS TONNAGE

ONE DAY'S RUN AT SERVICE SPEED

STIFFENED FOR

DATE BUILT

FUEL

7176

Liberty

DRAUGHT

FOR FURTHER DETAILS SEE

1943

Naumoa

PORT	MESSAGE NOS.	ARRIVE	DEPART	REMARKS	PORT	MESSAGE NOS.	ARRIVE	DEPART	REMARKS	
San Francisco Brisbane	214		1600 Aug 21	10.7 knots 21/24 DIVERGED AT POSITION V. to NEW POSITION 24° 15' 50" THENCE 270° FOR 30 MILES ETA LADY ELLIOT IS. MORNING 17 SEPT. SIG 54/14	Cairns Brisbane Newcastle	100 145 21 27 180 20 59	03/15 Nov. 20 2205 - 29 0430 Dec. 6	2120 Nov 26 1725 Dec 3	11.5 knots 145/27 magnetic 5. 1240/27 A11814 E. GREEN	
Townsville					Newcastle Humbula Sydney Noumea Tautoka San Francisco Suva Paita Noumea Guadalcanal Lunga Tongareva Tresorey Suva Munda Lunga Guadalcanal Antofagasta	135 73 166 73 76/16 109 116 188/15 167 112 50/11 106/7 27/9 1/3 44/8 108 10/25 16/20 207 78/25 63/49 30/20 187/2	1914 2015 5 AM. 12 0620 5 AM. 13 0045 - 16 Jan 23 5 Feb 25 Feb July 4 July 11 July 23 Aug. 27 2230 Aug 27 1930 - 28 1400 - 28 Aug 28 1600 - 31 Sept 11	9K 11K A10 BU ROWE 188/19 7 9 June 1st July 7 July 21 Aug. 17 2230 Aug 27 1930 - 28 Aug 27 Aug 28 1600 - 31 Sept 11		
				Aground 24° 31'S 152° 13'E 0010/15 - 16/15.9 Salvage tug due your position PM 17th "Lancer" expired at 1740 K/17. UNSUCCESSFUL attempt to pass line aboard, stand by till morning tide. F.O.O. 170965 From HMAS. Fitzgaw too 250824Z Vessel afloat, top 1100/25 under tow by "Lancer". Speed of advance imitative Fitzgaw providing A/S. protection. 6/26.						
				HANBOM - recasting and tanned by TANGRED. gave E-T-A Calamba 2130 K/26. 159/26. DUBUIS. S. 030/26						
				Brisbane 137 27 24 1335 Sep 26						
				0500 Oct 21 0L22A						
				0650 - 24 T.M. 172						
				2020 Oct 23						
				2045 - 27						
				2100 Nov 18 A10 211. Lonic 20/10						

CARRIED FORWARD

PORT	MESSAGE NOS.	ARRIVE	DEPART	REMARKS	PORT	MESSAGE NOS.	ARRIVE	DEPART	REMARKS
San Pedro	241/18		2300/7 Dec	10-7 HK - R - 4/18					
			1945						BROUGHT FORWARD
Kaunus	172/9	31/12	0400 Jan 7	HK.					
Kangemak	107/25	0330 Jan 8	0450 "	" 23.					
Capt. Glanville	27/28	Jan 24							
Hollandia	28/33		0701 Feb 9	2110					
Lytle	59/18	0400 Feb 19	Feb 21						
Lingayen		2000 ps							
Lytle	116/24		0700 Mar 19	16.14.					
Hollandia	181/25	0045 Mar 25	0650 Mar 26	K9. R. 75/38					
San Francisco		1600 April 23							
San Pedro	170/17		2040 May 25	K. 10. 11. R. 120/17.					
Lytle		13th June							
Manila	152/130		0300 July 28	9 1/2/102					
Hollandia	24/27	July 25	0805	- 26					
Kangemak	21/24	2225 - 28	0530/2 Aug						
HOLLANDIA	116/5	107/7	0420 Aug 4	0800/5 Aug					Holl/PHILTS 57 70 Pcs WIM - K10
Subic B.		0800/15							

VESSEL **JOSEPH ALSTON** INWARD OUTWARD
 2327 1396 ZONES: 1 2 3 4 5 6 7 8

KHWD (19 69/81/1+3)

OWNERS, AGENTS, AND/OR CHARTERERS

Agrilines Inc New York.

TYPE *Leberky cargo*

PORT OF REGISTRY

DATE BUILT *1942*

NET TONNAGE *11375*

GROSS TONNAGE

4375 7177 (St. Lloyd)

FUEL *Del*

SERVICE SPEED *11*

MAX. SUST. SPEED

ONE DAY'S RUN AT SERVICE SPEED

ARMAMENT FITTED

STIFFENED FOR

RECOGNITION

*F. 1 amid grey - cowe top
 H. grey
 S. grey*

*packed Stern
 Cruiser Stern
 3 masts (2 for'd bridge, 1 aft)*

*Flush deck.
 Small signal mast adjacent
 to funnel.*

USUAL EMPLOYMENT

FOR FURTHER DETAILS SEE

Draft. 27' 8 1/2"

1943,

PORT	MESSAGE NOS.	ARRIVE	DEPART	REMARKS	PORT	MESSAGE NOS.	ARRIVE	DEPART	REMARKS
<i>Balboa</i>	<i>69</i>		<i>Jan 11</i>	<i>Bio. Route 69</i>					
<i>Fremantle</i>	<i>144 18</i>	<i>1510 Feb 23</i>	<i>0740 Feb 28</i>	<i>Bio. Route 71</i>					
<i>London</i>	<i>23 71</i>	<i>25 March</i>							
<i>Balboa</i>	<i>3/5</i>		<i>1945</i>						
<i>Bora Bora</i>		<i>28/2</i>	<i>1st July</i>						
<i>Hickland</i>									
<i>Sydney</i>									

VESSEL *JOSEPH ASPDIN*

INWARD

OUTWARD

1

2

3

4

5

6

7

8

ZONES: *L*3826 *WK & B* for *Com NZ steamer 2045/20 March 45*OWNERS, AGENTS, AND/OR CHARTERERS *U.S.A.*TYPE *Cargo - (Coastwise)*PORT OF REGISTRY *Tampa, Fla. U.S.A.*DATE BUILT *1944*NET TONNAGE *3278 3405*GROSS TONNAGE *4490 4826 Lloyd's*FUEL *oil*SERVICE SPEED *8* MAX. SUST. SPEED

ONE DAY'S RUN AT SERVICE SPEED

ARMAMENT FITTED

STIFFENED FOR

RECOGNITION

*F 1 aft
H B
S G.**Stem Raked
Stem Curved
Masts 3.*

DRAUGHT

FOR FURTHER DETAILS SEE

? 5P's fore & aft of bridge.

1945

PORT	Message Nos.	ARRIVE	DEPART	REMARKS	PORT	Message Nos.	ARRIVE	DEPART	REMARKS
<i>Bara Bara</i>	<i>162/4</i>		<i>March 2</i>		<i>LEYTE</i>		<i>2000/14</i>		
<i>Auckland</i>	<i>115/89/22</i>	<i>Mar 16</i>	<i>2030 Mar 20</i>	<i>7K towing u.s. oil barge 555 535 (R) 89/22</i>					
<i>Delayed en route</i>	<i>6</i>	<i>land injured man</i>							
<i>ETA new</i>	<i>30/3</i>	<i>SLG 45 PM</i>							
<i>Sydney</i>	<i>13/30/182/21</i>	<i>0100 Mar 29</i>	<i>2306 Apr 20</i>	<i>24/29 ETA 0200/29 MAR Towing 2 barges G.K. - 24/29</i>					
<i>Hollandia</i>	<i>86/10</i>	<i>2215 May 8</i>	<i>0500 May 11</i>	<i>ETA NH Hollandia am 3/5 DUSTARD NW. 0845/16 4.3.25A.</i>					
<i>Leyte</i>		<i>0600/23</i>							
<i>Manila.</i>	<i>5/12</i>		<i>0800/10 JUNE</i>	<i>K7</i>					
<i>MOROTAI</i>	<i>4/20</i>	<i>0100/18 JUNE</i>	<i>0801 ~ 20</i>						
<i>Sansapor</i>	<i>3/24</i>	<i>0015 ~ 22</i>	<i>0500/27 JUNE</i>						
<i>BIAK</i>	<i>27/10</i>	<i>2100/28 JUNE</i>	<i>0900/5 JULY</i>						
<i>HOLLANDIA</i>	<i>29/9</i>	<i>1020/7 JULY</i>							
<i>Sanahmud Bay</i>	<i>2/12</i>		<i>0330 July 10</i>						
<i>Oro Bay</i>	<i>62/16</i>	<i>2015 July 14</i>	<i>2045 ~ 22</i>	<i>K7</i>					
<i>Hollandia</i>	<i>153/16/5</i>	<i>1245 ~ 26</i>	<i>0940/3 AUG</i>	<i>K6.5</i>					

CARRIED FORWARD

VESSEL **JOSEPH CARRIGAN** INWARD OUTWARD 1 2 3 4 5 6 7 8

ZONES :
 A.N.N.B. NCSO Bombay 010847/July 25
 United States Navigation Co Inc N.Y.

OWNERS, AGENTS, AND/OR CHARTERERS
 TYPE **Cargo** PORT OF REGISTRY **USA** DATE BUILT **1945**
 NET TONNAGE PORT OF REGISTRY **USA** FUEL **oil**
 SERVICE SPEED MAX. SUST. SPEED **1** GROSS TONNAGE **7100**
 ONE DAY'S RUN AT SERVICE SPEED
 ARMAMENT FITTED STIFFENED FOR
 RECOGNITION

Pictures of vessel after sinking on file 209

DRAUGHT
 FOR FURTHER DETAILS SEE

1945

PORT	Message Nos.	ARRIVE	DEPART	REMARKS	PORT	Message Nos.	ARRIVE	DEPART	REMARKS
Bombay	152/3		1510 July 1	K10.11.R 152/3	Manila	0400/11			
Tyancy	181/19 167/22 211/7 2100/23	275°-180	R. 20340/8	weather NORTH E 1535/20 Bury E. 2220/20 Pam E 0945/1 Cabo N. 0001/23 Green C. N. 0130/22 EVERARD E 2030/21					
Sydney	132/23	162	July 22 nd	0643/30 July 1					
Morins	32/6	13	1415 AUG 5	0100/12 AUG	111.5				
Morotai	137/4	0600/20		22/16 - Proceeding in mat with Peronito case.					
Lampunah	17/17	0720/15 AUG	0329 AUG 16						
Morotai Spruner Labuer	112/28 38/6	0800 ✓ 2200 6/21	210800 Aug 27	K11 0100 NOV 5	6K towed by Point Judith,				

CARRIED FORWARD

VESSEL ^E **JOSEPH BROWN** INWARD OUTWARD 1 2 3 4 5 6 7 8
 ZONES :

KYHG Jan 20 Subic 060619 June 45

OWNERS, AGENTS, AND/OR CHARTERS
 TYPE *Liberty* PORT OF REGISTRY
 NET TONNAGE *4380* GROSS TONNAGE *7176* DATE BUILT *1943*
 SERVICE SPEED MAX. SUST. SPEED ONE DAY'S RUN AT SERVICE SPEED FUEL *oil*
 ARMAMENT FITTED STIFFENED FOR
 RECOGNITION

DRAUGHT
 FOR FURTHER DETAILS SEE

Liberty

1945

PORT	Message Nos.	ARRIVE	DEPART	REMARKS	PORT	Message Nos.	ARRIVE	DEPART	REMARKS
<i>MANUS</i>	<i>103</i>		<i>0900 Jan 23</i>	<i>MANUS</i>					
<i>HOLLANDIA</i>	<i>24</i>								
	<i>6127</i>	<i>0145 Jan 25</i>	<i>0700 Jan 27</i>	<i>9K 9.18.</i>					
	<i>19</i>								
	<i>29</i>								
<i>LEYTE</i>		<i>via Los BEG 1076</i>	<i>0930 Jan 27</i>	<i>Subic</i>					
<i>Subic</i>	<i>245</i>		<i>0720/3 APR</i>	<i>YLR 107</i>					
	<i>150</i>	<i>DIP 0020/6</i>	<i>0200 June 6</i>	<i>10K (R) 150/77</i>					
	<i>29</i>								
<i>Buffalo Islands</i>		<i>18/6</i>							
<i>Guadalcanal</i>	<i>103</i>		<i>July 6</i>						
<i>San Francisco</i>	<i>8</i>	<i>27th</i>							

CARRIED FORWARD

JOSEPH F. ZONENIG

3066. KYST

OWNERS, AGENTS, AND/OR CHARTERERS

ALCOA

TYPE

4380

PORT OF REGISTRY

7176

DATE BUILT

1944

NET TONNAGE

GROSS TONNAGE

FUEL

SERVICE SPEED

MAX. SUST. SPEED

ONE DAY'S RUN AT SERVICE SPEED

ARMAMENT FITTED

STIFFENED FOR

RECOGNITION

1
EC2

DRAUGHT

FOR FURTHER DETAILS SEE

1944

PORT	Message Nos.	ARRIVE	DEPART	REMARKS	PORT	Message Nos.	ARRIVE	DEPART	REMARKS
Tarhan	831/14		1900 hrs 1	11-3 R 931/4	Riak	12/20	Aug 15		
Melac Bay	107/10	0820 apr 1		ETA 2100/31 51/8	Humboldt	7/12	Aug 28	Aug 27	6-8-11
OTO Bay				REPORTS UNABLE HEAR	Lanzenar	10/12	0558 6661	0830 Sep 1	
Bondosugh				EVEN ETH FATHOMETER	OTO Bay	10/12	0700 Sep 2	1030 - 7	
unilue May	60/12		0500 apr 11	OUT OF ORDER NEEDS	Lanzenar	10/12	0655 Sep 8	2100 - 11	
Mima	49/12	0515 - 17	2215 - 12	ASSISTANCE sig 1/2	Wakoda	10/16	0130 " 14		F.D. Morotai requests NOACB. follow up to Samarang 76/18.
Lanzenar	29/16	2200 apr 13	apl 14		Korotai	16/19		0400/17 Oct	
Buna	25/17	2200 - 15	apl 26	B.G. 82	Humboldt	36/22	8105 Oct 20	2100 Nov 16	qk R 213/18
OTO Bay	183/27	0800 - 26	May 10		Townville	107/24	1921 Nov 23	0721 Dec 2	A-09
Lanzenar	45/16	May 10	May 10		Tacoma		1945 Jan 31		
OTO Bay	62/22	2300 - 19	June 3		Port Townsend	66/16	0400 Feb 5		10.5 K.R. 66/16
Lanzenar	16/15	2000 June 3	2300 June 13	10K A 159/15	Eniwetok				2476
Brisbane	14/11	1139 - 20	compels out of action	ETA 0900/20 70/20	Kasool				
			ETA 2200/19	BYRON S. 2110/21					
			ETA 1119	10K					
			requested to furnish ship to lead	SMOKY N. 0030/12					
			for 8. way into port. sig. 131/14	10K R 92/19					
				EAST CAPE 0300/23					
				10K					
				Carry 8.6. 1048.9.64 21					
Broptare	16/22		0455 June 21						
Sydney	97/14	2210 - 22	0548 July 11						
Brisbane	167/23	0445 July 13	1032 - 18						
Morobe	11/28	July 24							
Lanzenar	11/28	2330 July 27	0740 " 28						
Humboldt	130/31	2000 " 28							

See new Card

CARRIED FORWARD

VESSEL *JOSEPH. E. WING*

INWARD

OUTWARD

1

2

3

4

5

6

7

8

ZONES:

*3066**KVSP*

OWNERS, AGENTS, AND/OR CHARTERERS

Alcoa S.S. Co Inc. New York

TYPE

PORT OF REGISTRY

DATE BUILT *1944*NET TONNAGE *4380*GROSS TONNAGE *7176*

FUEL

SERVICE SPEED

MAX. SUST. SPEED

ONE DAY'S RUN AT SERVICE SPEED

ARMAMENT FITTED

STIFFENED FOR

RECOGNITION

DRAUGHT

FOR FURTHER DETAILS SEE

1945

PORT	Message Nos.	ARRIVE	DEPART	REMARKS	PORT	Message Nos.	ARRIVE	DEPART	REMARKS
<i>Townsville</i>	<i>128/40</i>	<i>1921 Nov 23 1900</i>	<i>0721 Dec 2 1900</i>	<i>KG.</i>					
		<i>1945</i>							
<i>Tacoma</i>		<i>3 Jan</i>							
<i>Port Townsend</i>	<i>66/6</i>		<i>0400 Feb 5</i>	<i>10-5 K. R 66/6</i>					
<i>Bainbridge</i>		<i>24/ Feb</i>							
<i>Vessel</i>									
<i>Kayle</i>	<i>30/6</i>		<i>0700 Oct 14</i>	<i>1617</i>					
<i>Hollandia</i>	<i>104/32</i>	<i>0130/2000</i>	<i>0605 " 21</i>						
<i>Trine Bay</i>	<i>150/26</i>	<i>0030 26. 25.</i>	<i>0220 May 10</i>	<i>108</i>					
<i>Hollandia</i>	<i>116/14</i>	<i>2350/12 May</i>	<i>0100 " 14</i>	<i>2-1-26</i>					
<i>ETA off</i>	<i>Kayle</i>	<i>1500/21</i>							
<i>Trinidad</i>									

CARRIED FORWARD

VESSEL *JOSEPH FRANCIS.*

INWARD

OUTWARD

ZONES:

1

2

3

4

5

6

7

8

2885

KYL A (114/21/9/42)

OWNERS, AGENTS AND/OR CHARTERERS

TYPE

Bargo

PORT OF REGISTRY

NET TONNAGE

GROSS TONNAGE

7176

DATE BUILT

SERVICE SPEED

10.5

MAX. SUST. SPEED

ONE DAY'S RUN AT SERVICE SPEED

FUEL

oil

ARMAMENT FITTED

STIFFENED FOR

RECOGNITION

*H: 2
J: 6
F: Amid Crew**Stem Raked
Stem: bruise
Masts: 2**Slush Deck*

DRAUGHT

FOR FURTHER DETAILS SEE

Draft. 28' 8".

1943

PORT	MESSAGE NOS.	ARRIVE	DEPART	REMARKS	PORT	MESSAGE NOS.	ARRIVE	DEPART	REMARKS
<i>San Pedro</i>	<i>16/</i>		<i>2200 Sep 19</i>	<i>10.5 route 114/21</i>					
<i>Hobart</i>	<i>17, 18, 19</i>	<i>0023 Oct 17</i>	<i>0810 Oct 18</i>	<i>10 110.5 13 111 Route 22/19</i>					
<i>Antarctica</i>	<i>36/10</i>	<i>Nov 9.</i>		<i>ACS, 26° 16. 16° 42' @ 0440724. 16/25.</i>					
<i>Karachi</i>		<i>12 Nov</i>							
<i>Calcutta</i>			<i>1945.</i>						
<i>Colombo</i>	<i>86 13</i>		<i>0100 July 12</i>	<i>A 9 B 10.</i>					
				<i>big 31/30 July ETA 0900 2/27.</i>					
<i>Port Darwin</i>	<i>25/28/29</i>	<i>July 27th</i>	<i>1000 July 28</i>	<i>8.5/10¹¹ (R) 18/29</i>					
<i>via Sydney</i>	<i>1030/1310</i>			<i>req 163/1 uncl. N. 2319 2/31.</i>					
<i>Manly</i>	<i>36</i>			<i>0559/3 AOG</i>					
<i>Lays Gulf</i>		<i>15/18</i>							
<i>Okinawa</i>									

VESSEL **JOSEPH G. CANNON**

2329

ZONES:

INWARD

OUTWARD

1

2

3

4

5

6

7

8

KKCY (Ottawa's 2314/21.1.43)

OWNERS, AGENTS, AND/OR CHARTERERS

TYPE

Liberty, C. A. C. 2100 Sydney, 1900

PORT OF REGISTRY USA

DATE BUILT

NET TONNAGE

E. C. 2.

GROSS TONNAGE

FUEL

SERVICE SPEED 10K

MAX. SUST. SPEED 12 1/2 K.

ONE DAY'S RUN AT SERVICE SPEED

ARMAMENT FITTED

STIFFENED FOR

RECOGNITION

H. G.

Shems - Raked

Flush Decks.

S. G.

Shems - bruiser

F. 17mm D. G.

Keats - 3. 270 + 10 ft.

USUAL EMPLOYMENT

FOR FURTHER DETAILS SEE

new Draft 28' 3/4"

not in Florida.

1943

PORT	MESSAGE NOS.	ARRIVE	DEPART	REMARKS	PORT	MESSAGE NOS.	ARRIVE	DEPART	REMARKS	
San Francisco Sydney	110 113	0458 Feb 15	1900 Jan 20 0019 Feb 23	11K route from RING 100, 0215 7/14 before course 20 as to proceed 50 miles on your original route until within 50 miles of shore (passing Sydney Harbour) on the western coastline at your destination between 1600 & 2000 hrs local time sep. 9/1/43 AIO. 5 P 12. Row's 11/20 ACS. 3904 8 149020 @ 2212/24. 5/1/25 Acem. w. 0756/25 B.C.S. 3905 1650 090000/4 ACS. 3904 1420 1/2 @ 2330 7/25. - 123/26.						
Aden Suez		mod. rt								

CARRIED FORWARD

VESSEL **JOSEPH GOLDBERGER**

INWARD

OUTWARD

1

2

3

4

5

6

7

8

ZONES:

3789

KTNC (Abadan's 2810 44 Jan 45)

OWNERS, AGENTS, AND/OR CHARTERERS

S. Kellogg & Sons, Inc. New York

TYPE

Tanker

PORT OF REGISTRY

DATE BUILT 1943

NET TONNAGE

4409

GROSS TONNAGE 7218

FUEL oil

SERVICE SPEED

11

MAX. SUST. SPEED

ONE DAY'S RUN AT SERVICE SPEED

ARMAMENT FITTED

STIFFENED FOR

RECOGNITION

Liberty Type Tanker

DRAUGHT

28'

FOR FURTHER DETAILS SEE

PORT	Message Nos.	ARRIVE	1945 DEPART	REMARKS	PORT	Message Nos.	ARRIVE	DEPART	REMARKS
Abadan	66/31		0600 Jan 28	9 1/2% K. R. 64/31 ETA. 0600/2 - 18/16					
Sydney	164/2/6	2100 Mar 1	1356 Mar 4	from E. 0120/28 GABA R. 1845/28 Kupand. N. 0250/2 7 1/2% K 9/10 ROUTE.					
Bahrain ABADAN	4/19	7 th Apr.	1800 APR 6	PERF. S. 2200/4 SABO. W 1330/5 FROM W. 2055/16 K 9.5-10.5 (R) 4/19 incom from E 0355/17.					
Brisbane	180/119	ETA. 2000/10 -	lig 58/10	lig 97/21 + 2nd 2					
BALCOA	11/15	0200 May 11.	0200/4/1777	Proceda Panama D. R. N. H. 0330/175 K 9.5-10.5 R 11/15					
Panama		15 Jan							

CARRIED FORWARD

JOSEPH HABERSHAM.

VESSEL

INWARD

OUTWARD

1

2

3

4

5

6

7

8

ZONES :

KTX V (Lachlan 090713 June '45)

OWNERS, AGENTS, AND/OR CHARTERERS

TYPE

KC2

PORT OF REGISTRY

DATE BUILT 1943

NET TONNAGE

4362

GROSS TONNAGE

7199

FUEL

SERVICE SPEED

MAX. SUST. SPEED

ONE DAY'S RUN AT SERVICE SPEED

ARMAMENT FITTED

STIFFENED FOR

RECOGNITION

DRAUGHT

FOR FURTHER DETAILS SEE

Liberty.

1945

PORT	Message Nos.	ARRIVE	DEPART	REMARKS	PORT	Message Nos.	ARRIVE	DEPART	REMARKS
Lachlan	55 11		0600 June 9	(A) 10-5 (B) 11					
Manus	56 11	June 16	0300/17 June	K10-11					
MUNDA	2092 15	2300 . 20	0700/28 June	K10-11					
TREASURY	2093 17	2100 . 28	0700 July 8	9K					
Cookina	101 13	July 8	0500 . 12	A10 011					
Green	102 14	2300 . 12	0600/15 July	K10-11					
MANUS	87/18 18	0600 . 17.	2100/21 Aug	K10-10.5 R 134 27					
SAMAR		28 th							

CARRIED FORWARD

VESSEL *JOSEPH HENRY*

INWARD

OUTWARD

1

2

3

4

5

6

7

8

ZONES :

*2/53.**KJDF (San Pedro's 030605 July 1945)*

OWNERS, AGENTS, AND/OR CHARTERERS

*Northland Transportation Co - Seattle*TYPE *Liberty*PORT OF REGISTRY *Portland Oregon USA* DATE BUILT *1943*NET TONNAGE *4380*GROSS TONNAGE *7176*FUEL *oil*SERVICE SPEED *10*

MAX. SUST. SPEED

ONE DAY'S RUN AT SERVICE SPEED

ARMAMENT FITTED

STIFFENED FOR

RECOGNITION

Liberty EC-2

DRAUGHT

28' 2 1/2" (NLS Fu 17/3/45).

FOR FURTHER DETAILS SEE

1945

PORT	Message Nos.	ARRIVE	DEPART	REMARKS	PORT	Message Nos.	ARRIVE	DEPART	REMARKS
<i>San Pedro</i>	<i>102/5</i>		<i>2100 Feb 3</i>	<i>9/10 K R 100/5 ETA 0400 Mar 11. 130/58 ? Prom. N. 0705/4</i>	<i>Lae</i>	<i>82/17 70/26 135/30</i>	<i>2245 July 15</i>	<i>0445 Feb 24</i>	<i>K 11 K 9.9 R 135/30</i>
					<i>MANILA</i>		<i>2000/5</i>		
<i>Bremantle</i>	<i>134/13</i>	<i>170407/Jan 12</i>	<i>0131/16 Mar</i>	<i>9/10. R. 100/7</i>					
<i>Calcutta</i>	<i>121/12</i>	<i>14/16</i>							
<i>Colombo</i>			<i>2300 APR 10</i>	<i>K 9.9-5 (R) 121/12 Prom. E. 2135/30.</i>					
		<i>142/1</i>		<i>DIVERTED TO MELBOURNE - TO ACKNOWLEDGE & GIVE ETA 176/1 ETA 0300/2 MAY</i>					
<i>MELBOURNE</i>	<i>107/2</i>	<i>190/7</i>	<i>1205 May 7.</i>	<i>Prom. N. 1400/1 10K Prom. E. 2235/7. PERPEN N. 0525/9</i>					
<i>Sydney</i>		<i>166/9</i>							
<i>Sydney</i>	<i>72/10</i>	<i>2059 May 9</i>	<i>1550/24 May</i>	<i>K 10 SEAL N. 0150/25 Prom. N. 0206/16</i>					
<i>HOLLANDIA</i>	<i>78/5</i>	<i>0445 June 3</i>	<i>0100/16 June</i>						
<i>MORATAI</i>	<i>16/11</i>	<i>0900 June 29</i>							
<i>Siak</i>	<i>124/14</i>	<i>2200 July 2</i>							
<i>Moratai</i>	<i>134/6</i>	<i>0002/5 July</i>	<i>0001 10</i>						
<i>Hollandia</i>	<i>149/14</i>	<i>0055/4 July</i>	<i>0900 13</i>						
									<i>CARRIED FORWARD</i>

118/7 P. Blockade in the Pacific from Calcutta to land to land activities for Mann

VESSEL *JOSEPH HOOKER**2322*

INWARD

OUTWARD

ZONES:

1

2

3

4

5

6

7

8

KFWP.

OWNERS, AGENTS, AND/OR CHARTERERS

Moore McCormack Lines Inc.

TYPE

PORT OF REGISTRY

USA

DATE BUILT

*1942.*NET TONNAGE *4384.*GROSS TONNAGE *7181.*

FUEL

SERVICE SPEED

10.7

MAX. SUST. SPEED

ONE DAY'S RUN AT SERVICE SPEED

ARMAMENT FITTED

STIFFENED FOR

RECOGNITION

USUAL EMPLOYMENT

been draft. 27' 8 3/4"

FOR FURTHER DETAILS SEE

*Mr Nelson List
✓ Kelle Floyd.**1943.*

PORT	MESSAGE NOS.	ARRIVE	DEPART	REMARKS	PORT	MESSAGE NOS.	ARRIVE	DEPART	REMARKS
<i>Columbo</i>	<i>52</i>		<i>1100 Jan 15</i>	<i>A10 B10 7. Row's 50</i>					
<i>Hobart</i>	<i>17</i>		<i>0450 Feb 9</i>	<i>A10 B10 75 hour 15 1/2</i>					
<i>Submarine</i>	<i>137</i>	<i>2200 Feb 6</i>							
	<i>57/16</i>	<i>under 13.</i>							

CARRIED FORWARD

VESSEL

JOSEPH. I KEMP
ZONES:

INWARD

OUTWARD

1

2

3

4

5

6

7

8

OWNERS, AGENTS, AND/OR CHARTERERS

TYPE

NET TONNAGE

SERVICE SPEED

ARMAMENT FITTED

RECOGNITION

MAX. SUST. SPEED

PORT OF REGISTRY

GROSS TONNAGE

ONE DAY'S RUN AT SERVICE SPEED

STIFFENED FOR

DATE BUILT

FUEL

DRAUGHT

FOR FURTHER DETAILS SEE

WLOT for Philadelphia 181211² Sept 45'

Commodore Liberty SS Corp New York

4380

7176

1908

oil

287'

1945

PORT	Message Nos.	ARRIVE	DEPART	REMARKS	PORT	Message Nos.	ARRIVE	DEPART	REMARKS
Manila	186 19		1000 Sept 18	11K (R) 156/19	Brisbane	14 13	Dec 7	050/12 Dec	11. SK
Hollandia	76 27	28K Sept	0700	SK	Tokyo		31/12		
Langemah	63 57	1000		SK	Osaka				
Manila	121	0400 Sept 30	477	9/10 10K					
Langemah	49/11	0400 Sept 30	477	9/10 10K					
Hollandia	42 11	53 12	0185 Oct 19	2110 Oct 10					
Hollandia	88 13	57 14	1705 Oct 12	1015/13 Oct					11. SK
Manila	278	19/10	0300/10	11. SK					
Hollandia	70 13	9/15	2105 Nov 12	0415 Nov 14					11K
Brisbane	21 25	45 30	0700/22	Request rinned ack. 24/15. 27/11 0700/15 2000					
Melbourne	25 60	29 12	0718 Nov 25	0635 Nov 30					
Sydney	29 29	29 26	0547 Dec 2	Dec 5					

CARRIED FORWARD

SEL JOSEPH J. KINYOUN

IN YARD OUTWARD

(3206)

ZONES:

1

2

3

4

5

6

7

8

KWMN (tried 0302¹⁴/14/5/44)

OWNERS, AGENTS, AND/OR CHARTERERS

TYPE

K921A

PORT OF REGISTRY

DATE BUILT

NET TONNAGE

GROSS TONNAGE

FUEL

SERVICE SPEED

MAX. SUST. SPEED

ONE DAY'S RUN AT SERVICE SPEED

ARMAMENT FITTED

STIFFENED FOR

RECOGNITION

Not in Lloyd's

DRAUGHT

FOR FURTHER DETAILS SEE

1944

PORT	Message Nos.	ARRIVE	DEPART	REMARKS	PORT	Message Nos.	ARRIVE	DEPART	REMARKS
Hueneine			1900 May 13	11K. Route 27.					
MORABE	879	0100 June 7	June 10	Disputed to MORABE. 27. 4577					
Melne Bay									
Chavito Is.									
Lanzamak	64/15	June 10	2300 - 10	NA 23					
Saebler	64/15	1030 - 12	2200 July 8	A.N. 30					
Lanzamak	112/8	0415 July 8	0600 - 8						
Melne Bay	111/17	0020 - 10	0220 - 12	10K. R. 77/10.					
Sav. Fnm.	64/30		0100 Aug 25	11K. R. 64/30.					
Melne Bay	137/18	0120 Sep 17	0340 Oct 13	E.T.A. 2/30/16 3/16					
Melne Bay		2130 Oct 15							

CARRIED FORWARD

VESSEL JOSEPH. ^K TOOLE

INWARD

OUTWARD

ZONES:

1

2

3

4

5

6

7

8

3625

KYDJ (Nommea 292345 Nov 44 Sep 128/1)

Aquilines

OWNERS, AGENTS, AND/OR CHARTERERS

TYPE

NET TONNAGE 4380

SERVICE SPEED

MAX. SUST. SPEED

ARMAMENT FITTED 2/8" 8 1/2 mm. 501 lbs 3/4 in

RECOGNITION

PORT OF REGISTRY

U.S.A.

GROSS TONNAGE

7176

ONE DAY'S RUN AT SERVICE SPEED

STIFFENED FOR

DATE BUILT 1943

FUEL

DRAUGHT

FOR FURTHER DETAILS SEE

PORT	MESSAGE NOS.	ARRIVE	DEPART	REMARKS	PORT	MESSAGE NOS.	ARRIVE	DEPART	REMARKS
Bota Bota	54 38		Sept 15		Hollandia		2100 2000/17 Dec		ETA 2100 Dec 7. 11/3
Papeete	157/2	Sept 25	30				207 CHA request diversion to 14 - Lae 230 - diverted to Lae - New route.		
Aitutahi		Oct 2							
Nukualofa	21/23	10 Oct 16	Oct 22						
Tuvalu	161	24			Lae	144 172/27	2330 Dec 5	0800 Dec 26	
Laukaka	3		2 Nov		Hollandia	5/30	0025 - 29		
Nukualofa		4 Nov					1945		
Nommea	57 14		10 Dec 12		Leyte	13/ 15		0706/1 Dec 16	
San Francisco	183 3/30	1944	Jan 3/		Hollandia	78 137/10	0015 Feb 7	2155 Feb 8	11K SUMMER S. 0315/16 SEAL 5 1120/16
Nommea	151/19	Feb 13	Mar 18		Sydney	111 173	2220 Feb 16	1335 Mar 2	11K
Guadalcanal	20/25	Mar 23	May 21		Newcastle	77/5	1945/2 May	2138 - 4	11K Seal N. 02345
Santa	37/6	24 May	June 4		Brisbane	95/4	ETA 1700/6 1945/6 MAR	0516/19 Mar	8 Apr N. 0220/6 91-5K.
San Fran	180/11	28 June	Sept 27						
Hurrell Is		1944							
Tonga Point					Langemak	35/26	12250/Jan 24	1215/2 APR	
Bongainville					ORO Bay	66/5	136/8	0310 APR 3	0020 APR 7
Guadalcanal	78		NOV 5	10-5K	Hollandia	222 23 11	23 26	0210 APR 10	2150/24 APR 11-10-11 R 23 26
Torokina	154/7 36 34	Nov 6	" 12	10-5K.	FRISCO		1400/19 Mar		
Lunga		9 Nov 13			Manila	17/11		0530 Dec 71. 11/11.	
Guadalcanal	103/7		20 Mar		Hollandia	131 140 38	2320 Aug 27	2115/28 AUG	CARRIED FORWARD
Nommea	128 1		0600 - 30	(A) 11-5 (B) 12-5 R128/1.					

PORT	MESSAGE NOS.	ARRIVE	DEPART	REMARKS	PORT	MESSAGE NOS.	ARRIVE	DEPART	REMARKS
LANGERMAN	4 3	15 ² 12	1545	0300					
				0111 RHO.					BROUGHT FORWARD
Manila		Sep 122							

L. JOSEPH LYKES

INWARD

OUTWARD

1403

ZONES:

1

2

3

4

5

6

7

8

W.G.G.F. (Ottawa's 2308/14-1-43)

OWNERS, AGENTS, AND/OR CHARTERERS

High Seas Steamship Co. Inc.

TYPE

Large Steamer

PORT OF REGISTRY

Galveston

DATE BUILT 1940

NET TONNAGE

4100

GROSS TONNAGE

6870

FUEL Oil

SERVICE SPEED

14

MAX. SUST. SPEED

ONE DAY'S RUN AT SERVICE SPEED

ARMAMENT FITTED

STIFFENED FOR

RECOGNITION

USUAL EMPLOYMENT

FOR FURTHER DETAILS SEE

1942

PORT	MESSAGE NOS.	ARRIVE	DEPART	REMARKS	PORT	MESSAGE NOS.	ARRIVE	DEPART	REMARKS
San Francisco	99		1900 May 24	14K. Route 95/17	San Francisco				
San Francisco	60	June 11	1700 July 7		Santo Domingo	95		0300 Sept. 16	14K R. 95/17
Hila	12/28		July 26	Route 12/28 14K.	San Francisco	33	Sept 19	0222 - 20	
Ayofagasta	109	Aug 16			San Francisco	22		0100 - 21	0300 Nov. 8 10K
San Francisco	110		1500 Oct. 2	14K. Route 14K	San Francisco	128		0120/12	
Wellington		Oct. 21			Wellington	7			
San Francisco	155		2359 Jan 13	14K.	San Francisco	155			
Noumea	116	Feb 1	Apr 3		Noumea	116			
Guayaquil	147		April 11		Guayaquil	147			
San Francisco	57/15	27 Apr.	2100 May 9	14.5 Route 89/12	San Francisco	57/15			
Noumea	47	26 May	3 June		Noumea	47			
San Francisco		19 June			San Francisco				
At Buénome	19		July 5		At Buénome	19			
Noumea	49	July 27	Aug 17		Noumea	49			
San Francisco	44/6		Nov. 14		San Francisco	44/6			
Epistola Santo	18	112	Jan. 17		Epistola Santo	18			
San Francisco		Feb. 24			San Francisco				
San Diego	57/26		Feb 24	14.5 K.	San Diego	57/26			
San Francisco		March 12			San Francisco				
Guadalupe	58		Apr 18		Guadalupe	58			
San Francisco	70	May 3	2000 Aug. 23	14.5 K. 410K/15	San Francisco	70			
Santo Domingo	104	8 Sept	Departure	on 1.8.42 543	Santo Domingo	104			
Santo Domingo	25			May 103/25	Santo Domingo	25			

CARRIED FORWARD

VESSEL *JOSEPH S MCDONAGH*

INWARD

OUTWARD

1

2

3

4

5

6

7

8

ZONES:

*3713**KTBF*

OWNERS, AGENTS, AND/OR CHARTERERS

TYPE

PORT OF REGISTRY

*USA. DATE BUILT 1944*NET TONNAGE *4380*GROSS TONNAGE *7198*FUEL *OIL*SERVICE SPEED *11*

MAX. SUST. SPEED

ONE DAY'S RUN AT SERVICE SPEED

ARMAMENT FITTED

STIFFENED FOR

RECOGNITION

*LIBERTY*DRAUGHT *28'*

FOR FURTHER DETAILS SEE

1945

PORT	Message Nos.	ARRIVE	DEPART	REMARKS	PORT	Message Nos.	ARRIVE	DEPART	REMARKS
<i>Mambo</i>	<i>57</i>		<i>0700/17 Jan</i>	<i>KK</i>					
<i>Hollandia</i>	<i>58/33/3</i>	<i>2315/18 Jan</i>	<i>0701 Feb-9</i>	<i>S.I. 10. 7K.</i>					
<i>Luzon</i>	<i>59/14</i>	<i>0140 Feb 17</i>	<i>Feb 21</i>						
<i>Lingayen</i>	<i>116</i>	<i>2000/25</i>							
<i>Mabula</i>	<i>113</i>		<i>1900 Apr 10</i>	<i>NLY117</i>					
<i>Luzon</i>	<i>130/6</i>		<i>0700 Apr 14</i>	<i>1917</i>					
<i>Hollandia</i>	<i>154/150/112</i>	<i>0130/20 APR</i>	<i>2055/20 APR</i>	<i>119-10 R. 152/32</i>					
<i>San FARM.</i>		<i>0700/18 May</i>							

CARRIED FORWARD

VESSEL **JOSEPH MCKENNA**
1254.

INWARD OUTWARD

ZONES:

1

2

3

4

5

6

7

8

KEYZ. (USN. Brisbane 12/43)

OWNERS, AGENTS, AND/OR CHARTERERS

TYPE

PORT OF REGISTRY *U.S.A.*

DATE BUILT

NET TONNAGE

GROSS TONNAGE

FUEL

SERVICE SPEED

MAX. SUST. SPEED

ONE DAY'S RUN AT SERVICE SPEED

ARMAMENT FITTED

STIFFENED FOR

RECOGNITION

not in plays - but in Melbourne list

USUAL EMPLOYMENT

FOR FURTHER DETAILS SEE

1942

PORT	MESSAGE Nos.	ARRIVE	DEPART	REMARKS	PORT	MESSAGE Nos.	ARRIVE	DEPART	REMARKS
San Francisco	103 70		2200 Oct 15	11 1/2 Route ¹⁰³ / ₇₀					
Suva		Nov 3							
Mukualofa									
Savaii	101 5	31 Dec.							
Cap. Santo	226 226	Jan 20	Jan 26						
Suva	145 145	Jan 24	Jan 25						
Apia, Agastal	18 64	Feb 16							
San Francisco	18 64		0100 June 15	11-3K Route 64/18					
Noumea	26 13	July 9	July 21						
Santo	27 27	July 24	Aug						
Calboa		26 Aug.							
		1945							
Seyte	91 9		0700 Apr 8	1-G. 16.					
Hollandia	11 19	0300/16	1220 Apr 16						
Mamus	50 19	2300 Apr 17	0400 19	K. 107/11 R. 57/20					
San Francisco	57 20								
		12/5							

EL JOSEPH M. CAREY

INWARD OUTWARD

ZONES:

1

2

3

4

5

6

7

8

7082

K.U.B.I <USRO San Franc 1100302/ March-1943>

OWNERS, AGENTS, AND/OR CHARTERERS

Waterman S. S. Agency, Ltd., N.Y.

TYPE

PORT OF REGISTRY U.S.A.

DATE BUILT 1943

NET TONNAGE

4380

GROSS TONNAGE

4176

FUEL

SERVICE SPEED

MAX. SUST. SPEED

ONE DAY'S RUN AT SERVICE SPEED

ARMAMENT FITTED

STIFFENED FOR

RECOGNITION

E.C.2. LIBERTY

DRAUGHT

FOR FURTHER DETAILS SEE

In melson Port

1944

PORT	Message Nos.	ARRIVE	DEPART	REMARKS	PORT	Message Nos.	ARRIVE 1945	DEPART	REMARKS
San Francisco	55/114	1600	2000 MAR 13	11.3 KNOTS	Langemak	92/131	0130 Jan 12	0820 Jan 16	
Milne Bay	157/199	23/28 Apr 8	0320 May 17	ROUTE 551/1	Biak	13/176	0530 Jan 19	0730 - 21	B.G. 511. K9
Brisbane	178			ETA. 1800/8. 199/5	Korotai	20/23	2300 Jan 23.	2200/31 Jan	TK Gy.
Townsville	43/20	27/25 May 19	2040 May 21	110 BR 9.29/18	Leyke	91/125			
Milne Bay	3/26	200647 - 24	0001 June 20	11K R 138/22					
Langemak	24/25	June 22							
Milne Bay	101/114	1950	11	10.5K. R. 101/12					
Sorroro cups.	101/1	Aug 7/8	Aug 29						
Rumell.		20.02/1							
Guadelcanal.	128/10		1900 Oct 8	11K.					
Finschaven	219/120	2210 Oct 11	0815	29					
Biak	157/578	0200 Nov 1	0400/7 Nov.						
Hollandia	61/14	0745 " 8							
Hollandia	47/22	Nov 18	0305 Nov 23	10K R 157/24					
Langemak	117/175	2300 " 24	0130	26					
Brisbane	17/130	2013 . 30	0122 Dec	ETA. 0300/1. 161/30					
				U.S. 1800/30 4-51					
				K.B. Caring 6 barges. 57 11. Clinton 16.					
Milne Bay	156/34	0300 Dec 20	1900 Dec 27						
Oro Bay	157/27	1245/8 Dec	1100 Jan 11						

SEE NEW CARD

CARRIED FORWARD

VESSEL *JOSEPH M. MEDILL*

INWARD

OUTWARD

1

2

3

4

5

6

7

8

ZONES:

KLHP (Mamua 05/207 5/1/45)

OWNERS, AGENTS, AND/OR CHARTERERS

TYPE

PORT OF REGISTRY

DATE BUILT *1943*NET TONNAGE *4380*GROSS TONNAGE *7176*

FUEL

SERVICE SPEED

MAX. SUST. SPEED

ONE DAY'S RUN AT SERVICE SPEED

ARMAMENT FITTED

STIFFENED FOR

RECOGNITION

LIBERTY

DRAUGHT

FOR FURTHER DETAILS SEE

1945

PORT	Message Nos.	ARRIVE	DEPART	REMARKS	PORT	Message Nos.	ARRIVE	DEPART	REMARKS
<i>Mamua</i>	<i>96/10</i>		<i>1000 Sep 5</i>	<i>Ka 9.</i>					
<i>Mamua</i>	<i>148 68 / 15 26</i>	<i>Sep 15</i>	<i>0500 Sep 25</i>	<i>10 K(R) 68/26</i>					
<i>Balboa</i>		<i>28/10</i>							

CARRIED FORWARD

VESSEL **JOSEPH N. TEAL**

2188

INWARD

OUTWARD

ZONES:

1

2

3

4

5

6

7

8

KHOP. (USN. *19/10* *15/2/13*)

OWNERS, AGENTS, AND OR CHARTERERS

TYPE

PORT OF REGISTRY **U.S.A**

DATE BUILT

NET TONNAGE

GROSS TONNAGE

FUEL

SERVICE SPEED

MAX. SUST. SPEED

ONE DAY'S RUN AT SERVICE SPEED

ARMAMENT FITTED

STIFFENED FOR

RECOGNITION

NOT IN LLOYDS OR REGISTER

USUAL EMPLOYMENT

FOR FURTHER DETAILS SEE

1942

PORT	MESSAGE Nos.	ARRIVE	DEPART	REMARKS	PORT	MESSAGE Nos.	ARRIVE	DEPART	REMARKS
San Francisco	19/12		1300 Oct. 6	11 $\frac{1}{2}$ Route 192					
Mannea	19/13	Oct 28							
San Francisco	15/29	Dec 16	Dec 19	for sea.					
Mannea	15/30	?	Jan 15						
Panama	15/31								
San Francisco	15/32								
Mannea	15/33								
San Francisco	15/34								
Mannea	15/35								
San Francisco	15/36								
Mannea	15/37								
San Francisco	15/38								
Mannea	15/39								
San Francisco	15/40								
Mannea	15/41								
San Francisco	15/42								
Mannea	15/43								
San Francisco	15/44								
Mannea	15/45								
San Francisco	15/46								
Mannea	15/47								
San Francisco	15/48								
Mannea	15/49								
San Francisco	15/50								
Mannea	15/51								
San Francisco	15/52								
Mannea	15/53								
San Francisco	15/54								
Mannea	15/55								
San Francisco	15/56								
Mannea	15/57								
San Francisco	15/58								
Mannea	15/59								
San Francisco	15/60								
Mannea	15/61								
San Francisco	15/62								
Mannea	15/63								
San Francisco	15/64								
Mannea	15/65								
San Francisco	15/66								
Mannea	15/67								
San Francisco	15/68								
Mannea	15/69								
San Francisco	15/70								
Mannea	15/71								
San Francisco	15/72								
Mannea	15/73								
San Francisco	15/74								
Mannea	15/75								
San Francisco	15/76								
Mannea	15/77								
San Francisco	15/78								
Mannea	15/79								
San Francisco	15/80								
Mannea	15/81								
San Francisco	15/82								
Mannea	15/83								
San Francisco	15/84								
Mannea	15/85								
San Francisco	15/86								
Mannea	15/87								
San Francisco	15/88								
Mannea	15/89								
San Francisco	15/90								
Mannea	15/91								
San Francisco	15/92								
Mannea	15/93								
San Francisco	15/94								
Mannea	15/95								
San Francisco	15/96								
Mannea	15/97								
San Francisco	15/98								
Mannea	15/99								
San Francisco	15/100								

VESSEL *JOSEPH P. BRADLEY*

INWARD

OUTWARD

ZONES:

1

2

3

4

5

6

7

8

1406 K.J.W.D. (Scribble) 3010745 R May 43

OWNERS, AGENTS, AND/OR CHARTERERS

Grace Line Inc., N.Y.

TYPE

Liberty

PORT OF REGISTRY

U.S.A.

DATE BUILT

1943

NET TONNAGE

14378

GROSS TONNAGE

7191

FUEL

oil

SERVICE SPEED

11

MAX. SUST. SPEED

ONE DAY'S RUN AT SERVICE SPEED

ARMAMENT FITTED

STIFFENED FOR

RECOGNITION

USUAL EMPLOYMENT

FOR FURTHER DETAILS SEE

*1943**draft 27'94"*

PORT	MESSAGE NOS.	ARRIVE	DEPART	REMARKS	PORT	MESSAGE NOS.	ARRIVE	DEPART	REMARKS
<i>Balboa</i>	<i>86/31</i>		<i>0300 May 20</i>	<i>Bulk Route 86/31</i>	<i>Lingard's</i>	<i>35/157</i>	<i>2000 July 19</i>	<i>0735 July 20</i>	<i>86. 102.</i>
<i>Bremerton</i>	<i>60/11</i>	<i>2300 July 9</i>	<i>0141 July 13</i>	<i>ACS 3-20-49 114/98 @ 0620 - 79/10 AKO. 811 Route 126/12</i>	<i>Hess Co. Cat Crosby Bay East Cape</i>	<i>157/136 196 1920/4</i>	<i>2100 Aug 27</i>	<i>0500 Aug 31</i>	<i>Comp. 98.5 kg 133/6</i>
<i>Bandar Kepah</i>					<i>East Cape</i>				
<i>Balboa</i>	<i>46/24</i>		<i>0300 Jan 22</i>	<i>10.5 Route</i>	<i>Moline Bay</i>	<i>105/144</i>	<i>0030 Aug 6</i>	<i>2240 Aug 12</i>	<i>KIO R 144/14</i>
<i>Bremer</i>		<i>125 Feb</i>		<i>DIV. Moline Bay</i>	<i>San Francisco</i>				<i>Route amended</i>
<i>Moline Bay</i>	<i>104/29</i>	<i>2222 Feb 22</i>	<i>0630 Feb 28</i>	<i>Old</i>	<i>Honolulu</i>	<i>74/1</i>		<i>0100 Sep 29</i>	<i>See log 39/10</i>
<i>Cro Bay</i>	<i>02/11</i>	<i>0215 - 29</i>	<i>2000 March 26</i>	<i>KTA 2000/27 39/21</i>	<i>Moline Bay</i>	<i>161/23</i>	<i>0410 Oct 22</i>		<i>KIOB 11 R 5/1</i>
<i>Langetak</i>	<i>20/30</i>		<i>0800 Feb 28</i>		<i>Seeadler</i>				<i>WMSOPAC 182355/000</i>
<i>Sudor Abr</i>	<i>73/24</i>	<i>Am</i>	<i>2300 April 22</i>	<i>H.M.S. BUNDEBERG + GLENEC</i>	<i>Pine Bay</i>	<i>58/10</i>			<i>Watch tonight for patrol Craft headed north. 117/19 ETA - 0300/22 - 46/24</i>
<i>Langetak</i>	<i>145/26</i>	<i>0200 April 23</i>			<i>Mains</i>		<i>1500/13</i>		<i>0245 Nov 11 K. 11.</i>
<i>Moline Bay</i>	<i>94/23</i>	<i>2000 - 26</i>	<i>0400 - 26</i>	<i>940 2" 4 36/27</i>					
<i>Port Newark</i>	<i>182/18</i>	<i>0400 - 27</i>	<i>0220 May 7</i>	<i>10.5 R. 4/8</i>					
<i>Olds Bay</i>	<i>44/23</i>	<i>2000 May 9</i>	<i>May 20</i>						
<i>Langetak</i>	<i>24/29</i>	<i>2100 May 24</i>	<i>May 29</i>						
<i>Lae</i>	<i>15/30</i>	<i>0645 - 29</i>	<i>June 7</i>						
<i>Langetak</i>	<i>98/9</i>	<i>2200 June 6</i>							
<i>Sudor</i>	<i>102/30</i>	<i>2022 - 17</i>	<i>1500 - 26</i>	<i>G.T.F. 76 No. 1</i>					
<i>Atafu</i>	<i>105/9</i>	<i>1120 - 28</i>							
<i>Langetak</i>	<i>16/15</i>	<i>July 8</i>	<i>0030 July 10</i>						
<i>Lae</i>	<i>10/4</i>	<i>0655 July 10</i>	<i>1300 - 19</i>						

CARRIED FORWARD

VESSEL

JOSEPH PRIESTLEY

INWARD

OUTWARD

ZONES:

1

2

3

4

5

6

7

8

KX MV (for P.O. Callanus 0844²/18 1945)

U.S.M.C.

OWNERS, AGENTS, AND/OR CHARTERERS

TYPE

LIBERTY E. C. 2.

PORT OF REGISTRY

U.S.A.

DATE BUILT 1943.

NET TONNAGE

GROSS TONNAGE

7176

FUEL OIL.

SERVICE SPEED

MAX. SUST. SPEED

ONE DAY'S RUN AT SERVICE SPEED

ARMAMENT FITTED

STIFFENED FOR

RECOGNITION

DRAUGHT

FOR FURTHER DETAILS SEE

1943.

PORT	MESSAGE NOS.	ARRIVE	DEPART	REMARKS	PORT	MESSAGE NOS.	ARRIVE	DEPART	REMARKS
San Francisco	36		Nov 23.						
Smyrna	43	13/12	Dec 28						
Zanzibar	44	Dec 30	Feb. 6 th						
Antiofagasta		March 1943.							
<u>1945</u>									
Leyte	91/7		0700 apr 8	I.C. 16.					
Hollandia	1169	0300/14	0920 Apr 16						
Manus	5469 21	2200 APR 17	0900 APR 19	10/11 ^K (R) 24/21					
San Francisco		12/5							

VESSEL

JOSEPH PULITZER

INWARD

OUTWARD

2198

ZONES:

1

2

3

4

5

6

7

8

KHLV. (USN Brisbane 9243)

OWNERS, AGENTS, AND/OR CHARTERERS

W.S.A

TYPE

ELC

PORT OF REGISTRY

U.S. LOS ANGELES

DATE BUILT 1942

NET TONNAGE

4380

GROSS TONNAGE

7174

FUEL OIL

SERVICE SPEED

MAX. SUST. SPEED

ONE DAY'S RUN AT SERVICE SPEED

ARMAMENT FITTED

STIFFENED FOR

RECOGNITION

STEM. CRUISER

USUAL EMPLOYMENT

FOR FURTHER DETAILS SEE

Liberty -

1942.

PORT	MESSAGE Nos.	ARRIVE	DEPART	REMARKS	PORT	MESSAGE Nos.	ARRIVE	DEPART	REMARKS
San Francisco			2100 Oct. 15	low to 146/22. 11 1/2 K.					
Tutuila	24 25		1943 Nov 29						
Honolulu	21		Feb 19						
Antofagasta	10/19		Mar 18 1945						
MANILA	109 26		0001/25 JUNE	110-11 R. 109 26					
HOLLANDIA.	55/5 7/7	2320 July 3	2100 July 5.						
Oro Bay.	198/9 54	2130 July 8	0015/23 July	110					
HOLLANDIA	7/8 21	2125 " 25	0150 " 26	116/9.					
Manila		2000 - 2							

VESSEL **JOSEPH REYNOLDS**

OUTWARD

ZONES:

1 2 3 4 5 6 7 8

2-8-66 2-11-9 **KYAH** No. San Pedro. 080313.

OWNERS, AGENTS, AND/OR CHARTERERS **HARRISON. SHIPPING. CO. LTD.**

TYPE **Liberby** PORT OF REGISTRY **U.S.A.**

NET TONNAGE **1380** GROSS TONNAGE **776**

DATE BUILT **1943**

SERVICE SPEED **11** MAX. SUST. SPEED ONE DAY'S RUN AT SERVICE SPEED

ARMAMENT FITTED STIFFENED FOR

RECOGNITION **H. G.**
S. G.
F. 1 AMID GRAY
Spens. raked
Shens. Shens
Keels: 3.

DRAUGHT
FOR FURTHER DETAILS SEE

oban - OK. clean

27'8 1/2"

N.C.S. Syd. 30/9/44

1943.

PORT	MESSAGE NOS.	ARRIVE	DEPART	REMARKS	PORT	MESSAGE NOS.	ARRIVE	DEPART	REMARKS
San Pedro	3/11		2300 Sep 8	10-5 route 39/11	Lyte	131 19		1900 Dec 16	10 K
Morot	3/5	0220 Oct 6	0540 Oct 7	A10's B 11 ROUTE 5/8	Hollandia	111 22	0045 Dec 21	1200 Dec 22	
Labatta				Ac 3. 24°20' 130°30' @	Kangamali	152 23	1900 Dec 24	0400 " 29	
Colombo	7/28	Oct 26		0045/14. 65/10.	Oro Bay	111 23	0005 " 30	2100 Jan 3	1945
Calcutta					Hollandia	3/9	1055/6 Jan		
Port of Spain	158 29		0100 June 19	1105 No. 158	Lyte	148 9		0700 Feb 6	I.G. 7
Milne Bay	17/17	0450 July 31	2230 Aug 15	ETA. 0600/22-17	Hollandia	105 15	2013 Feb. 12	1230 " 13	11.10
				10 K K 16/17	Manus	24 30	15		
Saumlille	101 13	26/15/55 Aug 18	0810 - 25	10-5 K	San Fran				
Sudbury	103 20	3105 " 29	0837 Sep 2.	Burhead. S.K. 3130/26					
Kangamali	121 11	1420 Sep 9.	0040 " 13	June low. S. 2015/27					
Waldi	3/18 127	0700 " 15	0900 Nov 8	31000 S. 0206/28 Keels. 3. 0770/29 K. 10 1/2. K. 07/3. S. 200 K. N. 2000/3 B. 11000. N. 2000/3					
				10 K.					
Hollandia	22/11 13	0140 Nov 9	0910/11 Nov						
Atape	67 14	2318 " 11	0925 Nov 17						
Humboldt	229 18	2100/17 Nov.							

CARRIED FORWARD

VESSEL **JOSEPH RODMAN DRAKE**
2190

INWARD OUTWARD

ZONES:

1

2

3

4

5

6

7

8

K. H. H. M

OWNERS AGENTS AND/OR CHARTERERS

TYPE

NET TONNAGE

SERVICE SPEED

ARMAMENT FITTED

RECOGNITION

U.S.N.S.A.

PORT OF REGISTRY

GROSS TONNAGE

ONE DAY'S RUN AT SERVICE SPEED

STIFFENED FOR

Dalgetys

U.S.A.

7184

DATE BUILT

FUEL

1942

oil

IN NELSONS LIST - not included

Liberty

USUAL EMPLOYMENT

FOR FURTHER DETAILS SEE

1942

Rodman Drake 1945

PORT	MESSAGE Nos.	ARRIVE	DEPART	REMARKS	PORT	MESSAGE Nos.	ARRIVE	DEPART	REMARKS
San Francisco	21/12		0900 Oct. 6	11 1/2 K. Route 2 1/2	Kingman				
Wellington	14/1/1	Oct 28	0600 Nov 4	110 1/2 B11's Route 10 1/4					
San Pedro de Macoris	14/1/3	1945	1100/1 July	495 B10.5 R 144/3					
Colombo	83/13			Position 420 miles 147° from S. Speed 11.5 knots. Rose upon anything for me after 11.2 hrs. if do re-transmit on M.P.O.S. 8 AM's routine. Uncertain of V.P.S.A. routing relay position a ship report to Colombo ship to Bombay port 720, 21307					
Sydney	22/7	158/17		Diverted to Melbourne acknowledge					
Melbourne	34/18 14/8 19			E.T.F. 0700/26T shall we prepare to load. Top 171310/1 July 0326/19 137/18 Have all hatches ready for cargo on arrival 0351/18 0231/18 ORWAY E. 243/18					
- do -	201 27		1120 July 27	No. 14. 9 AAO N 14.50/28 FERREN N. 050.5/29					
Ogdensburg	38 30	27 To	1318 July 29	0800/9 Aug 4 10.5 R 27/10					
MANILA		26 Aug							

VESSEL JOSEPH SIMON INWARD OUTWARD

~~2981~~ **2982.**

K.Y.A.W. <H.O. San Francisco 300034/DEC '43>
Weyerhaeuser Timber Co., Newark (N.J.)

OWNERS, AGENTS, AND/OR CHARTERERS
 TYPE
 NET TONNAGE **4380**
 SERVICE SPEED
 ARMAMENT FITTED
 RECOGNITION

PORT OF REGISTRY **U.S.A.**
 GROSS TONNAGE **7176**
 ONE DAY'S RUN AT SERVICE SPEED
 STIFFENED FOR

DATE BUILT **1943.**
 FUEL

DRAUGHT
 FOR FURTHER DETAILS SEE

RELEASED TO U.S.A. AT TOWNVILLE FOR RETURN TO U.S.A. - *hoben 5790*

PORT	MESSAGE NOS.	ARRIVE	DEPART	REMARKS	PORT	MESSAGE NOS.	ARRIVE	DEPART	REMARKS
San Francisco	27		Sept 3.						
Santo Domingo	30	Sept 25	Oct 9						
Yaguajay	11	12 Oct.							
San Pedro	37		Nov. 16						
San Pedro	18								
San Francisco	47		2300 Dec 29	11-3 Nov 8/13. 69 ²⁷	MANUS	161			
Brownsville	2		1944	Diverted 7-4/19.	Hollandia	167	2100/16 Nov	0500 Dec 21	Nov. 15 ESC. ARARAT
Brownsville	129				Hollandia	167			
Port Alma	29	15	2215 Jan 28	ETA 2007 2300/27	Hollandia	164	163	0020 Jan 6	2230 Jan 11
Port Alma	157	16	2300 Feb 18	116 Aug 106/26 240/5		7	13		10 K. R. 163/3
Port Alma				BUST. 158 15 E					
Port Alma	194		0420 : 17	102	San Juan	18	9/2/45		
Puerto Rico	19	20	00 10 Feb 19	0335 : 26	Guadalupe	139		27 AUG	
San Pedro				BUST. SE. 1025/173					
San Francisco	25		Apr 8	995 B 105 knots 28	Koumea		31/8		
Santo Domingo	123		May 13.						
Guadalupe	136		May 24						
San Francisco	157		July 18	1700					
San Francisco			July 19	113 R. 137/7					
Guadalupe	59		July 21						
Antofagasta			Aug 14	Diverted Aug 16/4					
				Sub Signal 139 145					
				169 495. at 2100					
				156/17. 49 219/21					

VESSEL *JOSEPH STANTON*
2609

INWARD OUTWARD

ZONES:

1

2

3

4

5

6

7

8

K.F.J. x. (CRISTOBAL 10030 1000R May 43)

OWNERS, AGENTS, AND/OR CHARTERERS

TYPE *Liberty*

PORT OF REGISTRY

DATE BUILT

NET TONNAGE *14389*GROSS TONNAGE *7191*FUEL *oil*SERVICE SPEED *10* MAX. SUST. SPEED

ONE DAY'S RUN AT SERVICE SPEED

ARMAMENT FITTED

STIFFENED FOR

RECOGNITION

USUAL EMPLOYMENT

FOR FURTHER DETAILS SEE

draft 27'9"

PORT	MESSAGE Nos.	ARRIVE 1942	DEPART	REMARKS	PORT	MESSAGE Nos.	ARRIVE	DEPART	REMARKS
<i>Noumea</i>	<i>139/141</i>	<i>05 13.</i>	<i>Oct 19.</i>	<i>route 14/23.</i>					
<i>Auto</i>	<i>18/20</i>	<i>1943</i>							
<i>Balboa</i>	<i>63/1</i>								
<i>Fremantle</i>	<i>11/15</i>	<i>2210 July 13</i>	<i>0620 July 17</i>	<i>0500 May 30 875 Route 66/31</i>					
<i>Bombay</i>	<i>18/15</i>	<i>1107 August</i>		<i>A.A. R. 20/28</i>					
<i>Basra</i>	<i>18/15</i>	<i>aug. 13.</i>							
		<i>arrived Shattal Arab - Aug 9 - 175/12/8</i>							
		<i>see Colombo's 2705262 Sep. 1943.</i>							

VESSEL *JOSEPH WEYDEMAYER*

INWARD

OUTWARD

1

2

3

4

5

6

7

8

ZONES :

*3732**KYTY*

OWNERS, AGENTS, AND/OR CHARTERERS

TYPE

Liberty

PORT OF REGISTRY

USA DATE BUILT *1944*

NET TONNAGE

*4380*GROSS TONNAGE *7176*FUEL *oil*

SERVICE SPEED

12

MAX. SUST. SPEED

12.5

ONE DAY'S RUN AT SERVICE SPEED

ARMAMENT FITTED

STIFFENED FOR

RECOGNITION

DRAUGHT

28'

FOR FURTHER DETAILS SEE

1945

PORT	Message Nos.	ARRIVE	DEPART	REMARKS	PORT	Message Nos.	ARRIVE	DEPART	REMARKS
<i>Moama</i>	<i>76/128</i>		<i>0500/26 Jan 10K</i>						
<i>Hollandia</i>	<i>157/29</i>	<i>0035 Jan 28</i>	<i>0730 Feb 4</i>	<i>619 TOWING LCT 384</i>					
<i>Lytle</i>	<i>58/14</i>	<i>0800 Feb 12</i>	<i>0700 Mar 25</i>	<i>K9. 16 15</i>					
<i>Hollandia</i>	<i>64/14</i>	<i>0150 Apr 1</i>	<i>0720 APR 1</i>	<i>11 K Explosion 200/10 ETA. 200/10</i>					
<i>Sydney</i>	<i>061/10</i>	<i>2348 Apr 9</i>	<i>2200 Apr 22</i>	<i>9K R 65/24 Towing 4 barges SIOUX. N. 0630/24 BYRON N. 0345/25 MARTON N. 2015/25 DOUBLE. N. 0500/25 BOSTARD. N. 0715/25</i>					
<i>Hollandia</i>	<i>113/9</i>	<i>2145 May 7</i>	<i>0100 May 14</i>	<i>S.I. 26</i>					
<i>Lytle</i>	<i>150/121</i>	<i>1504/21</i>							
<i>Luahila</i>									

CARRIED FORWARD

VESSEL **JOSEPH WHEELER**

INWARD

OUTWARD

2313

ZONES:

1

2

3

4

5

6

7

8

K. H. M. R. < Reg ⁴⁴ / 11.1.43 >

OWNERS, AGENTS, AND/OR CHARTERERS

TYPE

Cargo Liberty class

PORT OF REGISTRY

DATE BUILT

NET TONNAGE

4380

GROSS TONNAGE

7176

FUEL

SERVICE SPEED

11.

MAX. SUST. SPEED

ONE DAY'S RUN AT SERVICE SPEED

ARMAMENT FITTED

STIFFENED FOR

RECOGNITION

H. G.

S. G. AMID.

E. I. G. WITH CONE AMID.

Stems paked.

Stems bruiser

Tooth. 3. < 2 FWD gnawgahy bridge >

< 1 aft. not pmed / safe. >

Deck up / down mast.

barrier small / gal mast / bridge

and funnel.

Hutch Decks.

USUAL EMPLOYMENT

FOR FURTHER DETAILS SEE

1943

Draft 27'9"

PORT	MESSAGE NOS.	ARRIVE	DEPART	REMARKS	PORT	MESSAGE NOS.	ARRIVE	DEPART	REMARKS
Balboa	44/11		1700 Jan 7	8 1/2 K. Route 44/11					
Fremantle	101/24	0830 Feb 20	2242 Feb 23	410/11 + 92/25					
Bombay	12/25	und. 13							

CARRIED FORWARD

VESSEL *JOSEPHINE SHAW LOWELL.*

INWARD

OUTWARD

1

2

3

4

5

6

7

8

ZONES :

K.W.V.Z. (R.O. Christand; 11914 Feb. 25)

OWNERS, AGENTS, AND/OR CHARTERERS

*Leukemback S.S. Co. Inc., N.Y.*TYPE *Liberty E.C. 2.*

PORT OF REGISTRY

*U.S.A.*DATE BUILT *1944*NET TONNAGE *4380*GROSS TONNAGE *7176*FUEL *O/L*SERVICE SPEED *11K*

MAX. SUST. SPEED

ONE DAY'S RUN AT SERVICE SPEED

ARMAMENT FITTED

STIFFENED FOR

RECOGNITION

*Liberty.*DRAUGHT *28'*

FOR FURTHER DETAILS SEE

1945

PORT	Message Nos.	ARRIVE	DEPART	REMARKS	PORT	Message Nos.	ARRIVE	DEPART	REMARKS
<i>Balboa</i>	<i>697 113</i>		<i>0200 Feb. 11</i>	<i>9:57 a.m. R. 697</i>					
<i>Manaus</i>	<i>155 73</i>	<i>17/3</i>	<i>0800 Mar 12</i>	<i>12K</i>					
<i>Hollandia</i>	<i>150 151 152 153 154 155</i>	<i>22-10/13 Mar</i>	<i>0700 Mar 15</i>	<i>G.I. 16</i>					
<i>Legh</i>	<i>184 185 186</i>	<i>0500 Mar 22</i>	<i>0700 Mar 22</i>	<i>16 22</i>					
<i>San Francisco</i>									
<i>Ammitak.</i>									
PORT	MESSAGE NOS.	ARRIVE	DEPART	REMARKS	PORT	MESSAGE NOS.	ARRIVE	DEPART	REMARKS
									CARRIED FORWARD

VESSEL *JOSHUA SENEY* INWARD OUTWARD 1 2 3 4 5 6 7 8

ZONES :

KFKB, (Colombo's 091003 ~ Mar 1945)

OWNERS, AGENTS, AND/OR CHARTERERS *Black Diamond S.S. Corp. New York. With Wilhelmsen Agency.*

TYPE *Liberty E.C.2. (55 Hoops)* PORT OF REGISTRY *USA* DATE BUILT *1943*

NET TONNAGE *4379* GROSS TONNAGE *7176* FUEL *oil*

SERVICE SPEED *11* MAX. SUST. SPEED *11.5* ONE DAY'S RUN AT SERVICE SPEED

ARMAMENT FITTED STIFFENED FOR

RECOGNITION *H-G* *STEM RAKED*

3-G. STERN CRUISER
1 - amid G. M - 3

DRAUGHT *28' 27' 8 3/4"*

FOR FURTHER DETAILS SEE

Liberty

1945 Indohin A. J. Indohin

PORT	Message Nos.	ARRIVE	DEPART	REMARKS	PORT	Message Nos.	ARRIVE	DEPART	REMARKS
<i>Colombo</i>	<i>136</i>		<i>0400 Mar 10</i>	<i>(A) 10 @ "</i> <i>R 136/11</i>	<i>Loyte</i>	<i>149</i>	<i>29 July 4</i>	<i>0200/22 Aug 4</i>	<i>K9-5-10</i>
<i>Melbourne</i>	<i>37/30</i>	<i>1620 Mar 29</i>	<i>0110/31 Mar</i>	<i>11K Rom E 1060/31.</i> <i>9400 K. 0515/31</i> <i>Green C.N. 0700/31</i>	<i>Jambanga</i> <i>BRUNEL</i> <i>MOROTAI</i>	<i>112</i> <i>74</i>		<i>0600/3 AUG</i>	<i>ESC INVERELL</i>
<i>Sydney</i>	<i>105/2A</i> <i>176/5</i>	<i>0200/2 APR.</i> <i>0100 ~ Apr 2</i>	<i>0540 Apr 16</i>	<i>K11</i> <i>Smyth N. 0330/17</i> <i>10480 N 0645/18</i> <i>DOUALE N 0700/18</i>	<i>TARAKAN</i> <i>BRUNEL</i>	<i>162</i> <i>7</i>	<i>0400/6 AUG</i> <i>0930/13</i>	<i>0830/10 AUG</i> <i>0400² AUG 18</i>	<i>K11 ESC BRUNEL</i> <i>IN BRUNEL BALABAC</i> <i>NO 9</i>
<i>Bairns</i> <i>BIAK</i> <i>MOROTAI</i>	<i>135</i> <i>32</i> <i>146</i> <i>204</i> <i>25/4</i>	<i>2358 Apr 20</i> <i>3 AM/11/11</i> <i>2300/6 MAY</i>	<i>2053/25 APR</i> <i>0700/4 MAY</i> <i>2300 " 17</i>	<i>410.5</i> <i>K9 86.535</i> <i>Morotai/Offindonao</i> <i>NO I 9K</i>	<i>Morotai</i> <i>Emiwetok</i>	<i>115</i> <i>76</i> <i>112</i> <i>33</i>	<i>0700/22 AUG</i>	<i>0700/keep 5</i>	<i>(A) 10 Green.</i> <i>(B) 11 Sunday</i>
<i>Jambanga</i> <i>Manilla</i> <i>Hollandia</i>	<i>223/8</i> <i>74</i> <i>151/12</i>	<i>0400/20</i> <i>10 JUNE</i>	<i>0800 June 4</i> <i>0700 June 7</i> <i>0600 June 11</i>	<i>119.5</i> <i>1010.5</i>					
<i>Milne Bay</i>	<i>99</i> <i>19</i>	<i>June 14</i>	<i>0100 June 25</i>						
<i>Hollandia</i>	<i>147</i> <i>36</i>	<i>2220 . 28</i>	<i>0435 . 29</i>	<i>(A) 9.5</i> <i>(B) 10.5</i>					<i>CARRIED FORWARD</i>

VESSEL *JOSHUA TREE*

INWARD

OUTWARD

1

2

3

4

5

6

7

8

ZONES :

*3/63**A.N.G.S.*

OWNERS, AGENTS, AND/OR CHARTERERS

TYPE *Sloop*

PORT OF REGISTRY

DATE BUILT *1944*

NET TONNAGE

GROSS TONNAGE *10448*

FUEL

SERVICE SPEED *14.5*

MAX. SUST. SPEED

ONE DAY'S RUN AT SERVICE SPEED

ARMAMENT FITTED

STIFFENED FOR

RECOGNITION

DRAUGHT *30'*

FOR FURTHER DETAILS SEE

1945

PORT	Message Nos.	ARRIVE	DEPART	REMARKS	PORT	Message Nos.	ARRIVE	DEPART	REMARKS
<i>Mannu</i>	<i>126/11</i>		<i>0800 Feb-9</i>	<i>11K</i>	<i>Davao</i>				
<i>Hollandia</i>	<i>127/11</i>				<i>Davao</i>				
<i>Teyte</i>	<i>39/12</i>	<i>2145/10 Feb</i>	<i>0700 - 14</i>	<i>G.I.11</i>	<i>Balboa</i>		<i>9/1</i>		
<i>Mannu</i>	<i>161/27</i>	<i>0800 Feb 20</i>			<i>Balboa</i>				
			<i>0900 Mar 26</i>	<i>A 13K B 13.5K (R) 16/27</i>					
<i>San Pedro</i>		<i>14/4</i>							
<i>Koroel</i>	<i>97/7</i>		<i>2245 May 5</i>	<i>146. 14</i>					
<i>Hollandia</i>	<i>69/10</i>	<i>0640 May 8</i>	<i>0720 May 14</i>	<i>R. 14</i>					
<i>Kangamak</i>	<i>127/11</i>	<i>2245 - 15</i>	<i>0800/19 May</i>	<i>119.5-145</i>					
<i>BALBOA</i>		<i>9/1</i>							
<i>Guam</i>	<i>67/25</i>		<i>0600 Nov 24</i>	<i>K14.5</i>					
<i>Mannu</i>	<i>26/30</i>	<i>0600/27</i>	<i>0001 Nov 29</i>	<i>14.5. R 26/30</i>					
<i>Moresby</i>	<i>2300/1</i>		<i>18/3. Aground off Pt. Moresby</i>	<i>Refloated under own power 0279292.</i>					
<i>Davao</i>			<i>55/3 DAMAGE EXTENSIVE</i>						
<i>MORESBY</i>	<i>7/4</i>	<i>0300 DEC 3</i>	<i>2030 Dec 3</i>	<i>14</i>					

CARRIED FORWARD

VESSEL JOSIAH B. GRINNELL

INWARD	OUTWARD	1	2	3	4	5	6	7	8
--------	---------	---	---	---	---	---	---	---	---

ZONES: KKW. (By letter, doubtfull see log 17/18/1905)

OWNERS, AGENTS, AND/OR CHARTERERS

Oceanic Navigation Co. A.H. Bull & Co. Inc. N.Y.

TYPE

bargo

PORT OF REGISTRY

U.S.A

DATE BUILT 1943

NET TONNAGE

4380

GROSS TONNAGE

6100-7176

FUEL

SERVICE SPEED

10.5

MAX. SUST. SPEED 11.5

ONE DAY'S RUN AT SERVICE SPEED

ARMAMENT FITTED

STIFFENED FOR

RECOGNITION

H.G.
S.G.
F. I. AMIG

Shew - Raker
Horn - Cruiser
Masts - 3

Shut Deck

Sampson Ports Nil

USUAL EMPLOYMENT

FOR FURTHER DETAILS SEE

MASTER T.O. Rimmer

Beam Draft 27'9"

Liberty

PORT	MESSAGE NOS.	ARRIVE 1943	DEPART	REMARKS	PORT	MESSAGE NOS.	ARRIVE	DEPART	REMARKS
Los Angeles	141/30		1400 April 5	10.5K Route 141/30	Wellbourne	9/16	1107 Dec 10	1116 Oct 15	From 0101/10
Wellbourne	99/10/14	0900 May 8	1736 May 18	OTH NYE 0205/8 Convoy 0294	Wellbourne	30/28	822 Nov 20 - 19	0340 - 21	9.5.10 route 8/22
Audney	121/142	0406 June 22	0001 June 1	GP 53	Naumoa	27/26	Oct 25		Nov. 6
London	105/110	1910 June 14	0130 June 4	18.55	Apule	36/32	16/11		Nov 30
London	105/110	1910 June 14	0130 June 4	18.55	Dora Bora				
London	105/110	1910 June 14	0130 June 4	18.55	San Pedro		15 Decr		
London	105/110	1910 June 14	0130 June 4	18.55	San Francisco	32/33			Jan. 20
London	105/110	1910 June 14	0130 June 4	18.55	Santo	57/3	Feb 11		May 1
London	105/110	1910 June 14	0130 June 4	18.55	Naumoa	27/17	May 1		May 17
London	105/110	1910 June 14	0130 June 4	18.55	Antofagasta		Jan 15		
London	105/110	1910 June 14	0130 June 4	18.55	Pt Townsend	158/158			Dec. 2
London	105/110	1910 June 14	0130 June 4	18.55	Santo	24/1	Dec 24		Feb 20
London	105/110	1910 June 14	0130 June 4	18.55	Tonga	81/155	11/15		
London	105/110	1910 June 14	0130 June 4	18.55	Zorobania	61/14	11/15		
London	105/110	1910 June 14	0130 June 4	18.55	Hollandia	61/25	003 Jan 23	0700 Jan. 19	10K
London	105/110	1910 June 14	0130 June 4	18.55	Leyle	12/22	2200 - 31	0700 Feb. 23	Convoy G.15
London	105/110	1910 June 14	0130 June 4	18.55	Hollandia	12/22	0230 Mar 2	0700 Mar 9	Convoy G.15
London	105/110	1910 June 14	0130 June 4	18.55	Leyle	137/18	0500 Mar 16	0307/18 Mar	YLN 106
London	105/110	1910 June 14	0130 June 4	18.55	Manua	116/13	0100/31	1900 Apr 10	NLY 117
London	105/110	1910 June 14	0130 June 4	18.55	Leyle	116/13		0700 - 14	1G16
London	105/110	1910 June 14	0130 June 4	18.55	Hollandia	116/13	0130/20 APR	0645/21 APR	
London	105/110	1910 June 14	0130 June 4	18.55	Manua	116/13	2200 Apr 25	0100/25 APR	179-10 CARRIED FORWARD

PORT	MESSAGE NOS.	ARRIVE	DEPART	REMARKS	PORT	MESSAGE NOS.	ARRIVE	DEPART	REMARKS
San Francisco Sydney	112 242-59 11	4 ETR 0147 May 7	0200/4 1006 May 16	10 Kira Journal Byron N. 2220/17					BROUGHT FORWARD
Hollandia	123/109 28/29	2347 May 26	1015 May 27						
Biak	27/31 196/20	0030-29	0900 May 29						
Morabai Drunca	141 2 173 18	0900/31/17	0700 July 17	95% 10.5 (R) 173/18					
Morabai HOLLANDIA	12/23 130/20	0001 July 22 0051/29 July	0001/24 July 0041/29 July	119.5 R. 130/20					
FRISCO		25 Aug							

VESSEL JOSIAH NELSON CUSHING

INWARD

OUTWARD

ZONES:

1

2

3

4

5

6

7

8

2645

KOTI. (25/10/6/43)

OWNERS, AGENTS, AND/OR CHARTERERS

TYPE

Cargo steamer (Liberty)

PORT OF REGISTRY

USA.

DATE BUILT

NET TONNAGE

4380

GROSS TONNAGE

7176

FUEL

Oil.

SERVICE SPEED

10.5

MAX. SUST. SPEED

ONE DAY'S RUN AT SERVICE SPEED

ARMAMENT FITTED

RECOGNITION

F:- 1 AMID - WITH COWL - GREY

H:- GREY

S:- GREY

STIFFENED FOR

Hull - Raked

Horn - Curved

Masts - 3. (2 fwd one aft)

Flush Deck. Gun platform on / center,
 One abreast each side of mast
 One each side bridge, aft funnel,
 One aft, One each side of
 poop

USUAL EMPLOYMENT

FOR FURTHER DETAILS SEE

1943

Draps. 27° 8³/₄"no record
 NCI Hobart 17/7/43

NCI Hobart 16/7/43

PORT	MESSAGE NOS.	ARRIVE	DEPART	REMARKS	PORT	MESSAGE NOS.	ARRIVE	DEPART	REMARKS
Los Angeles Hobart Bombay	25 10 9/8	28/30/75 July 7 start	1800 June 7 2305 July 12	K10.5 route 10 NO. 8105 route 12/13					

VESSEL JOSIAH ROYCE

INWARD

OUTWARD

ZONES:

1

2

3

4

5

6

7

8

OWNERS, AGENTS, AND/OR CHARTERERS

TYPE

NET TONNAGE

SERVICE SPEED

ARMAMENT FITTED

RECOGNITION

USUAL EMPLOYMENT

FOR FURTHER DETAILS SEE

PORT OF REGISTRY

GROSS TONNAGE

ONE DAY'S RUN AT SERVICE SPEED

STIFFENED FOR

U. S. A.

DATE BUILT 1943

FUEL oil

F 1 amid reef
H reef
S reef.haked stern
cruiser stern
no rigging3 masts
flusher decks.

Nco. Sydney, 20/7/43.

1943

draft 27'9"

PORT	MESSAGE NOS.	ARRIVE	DEPART	REMARKS	PORT	MESSAGE NOS.	ARRIVE	DEPART	REMARKS
San Francisco	37		2000 May 25	11:3K route 37/28	Milne Bay	65	0001 Oct 28		Detached N Foreland 2345 Oct 27 Log 7/29
Alga	38		0100 July 3	A10-S. 2145 Route 7	Buna	65/30	2215 Oct 28	0715 Nov 9.	
Sydney	575	June 11			Milne Bay	90/11		0315 Nov. 10	9-10. 8. 11.
				Ommit position W of your route & proceed to new position A which is one degree of lat. North & one degree of long. West of W. A proceed as necessary to your destination having way night at your best speed.	Townsville	52	2120 Nov 22	0801 - 13	Route 96/11.
					Brisbane	13/13	0205 - 16	1748 - 19	20 37 BUSTARD SE 2000/4 10K. Route 72/20
					San Francisco	22/11	1812	0200 Aug 9	11K R 22/11
					Milne Bay		7 June		
Sydney	669/120	0120 July 9	2236 July 23	11:5K. Sec 1	Chorobe	11/7/27	0800 June 5	June 7	Deserted Rec 229 68/23
San Francisco	25	0120 July 9	2710, 1535 20	20925K/27. 42/27	Langerak	27/10/37	0604 - 8	June 13	
				Bustard NW 2000/4	Langemak	27/10	2155 - 13	July 2	
				Cap. N Obio/38	Langemak	27/10	2250 July 2	July 8	
Townsville	132 134	2343 July 29	1040 July 31	TN/126	Mumbolt	105			
Milne Bay	135	0230 Aug 4	0120 Sep 3	11:5K FSC "COLAC"	Langemak	78		0805 July 16	Canary B. 2 15
Pc. Morelet	75	0420 Sept 4	2251 - 12	East Cape 0205/4	Langemak	119/18	July 27	2000 Aug 3	10K
San Francisco	101	2015 - 14	2025 - 15		Langemak	120/158	0920 Aug 8.	2330 - 8	
Buna	12	2216 - 16	0145 - 21		Chob Bay	103/107	2305 - 9	0200 - 11	
Milne Bay	120	2045 - 21	2307 - 21	(A) 11 (B) 12 Route 103.	Milne Bay	103/107	0205 - 15	0325 Aug 17	K. 10 R 18/18
Langemak	27/10	0945 - 24	0825 - 25	11K. Sec 1	San Francisco	103/107	2100 Oct 4	K. 9.5 R. 153/17	
Sydney	90/16	0840 Sep 28	1935 - Sep 28	11K. Sec 1	Langemak	137/64	0230 Oct 28	0730 - 28	
Brisbane	89/287	12 2036 Oct 1	2107 Oct 11	(A) 11 (B) 12 - 14 BUSTARD NW. 0045/15	Mumbolt	59/29	0300 - 20		
Sydney	107/17	18 0559 - 16	0650 - 22	11/172 Log 127/15	Langemak	137/64		1600/8 Dec	CARRIED FORWARD
Townsville	107/17	18 0559 - 16	0650 - 22	11/172 Log 127/15	Langemak	137/64		over	

PORT	MESSAGE NOS.	ARRIVE	DEPART	REMARKS	PORT	MESSAGE NOS.	ARRIVE	DEPART	REMARKS
Hollandia	157 15 17	21/31/30cc	0310 Dec. 16						BROUGHT FORWARD
Biak	88 21 102 31	0700 Dec 17	1800 Dec. 29	11K.					
deyte.	97		0700 JAN 16	PH3 1945					
Hollandia	89 75 149 24	2359 Jan 21	1515 Jan 22						
Manus		0700 Jan 24							
San Fran.		— 1946 —							
KURE	10 14		14 APR						
RABAUL	13 26 1 27	25 APRIL	1900/25 APR	K					
URAGA		7 May							

VESSEL *JOSIAH SNELLING*

INWARD

OUTWARD

ZONES:

1

2

3

4

5

6

7

8

KKXE. 1418. ~~2677~~

OWNERS, AGENTS, AND/OR CHARTERERS

Sudden & Christenson, San Francisco

TYPE

Liberty

PORT OF REGISTRY

*U.S.A.*DATE BUILT *1943*

NET TONNAGE

4380

GROSS TONNAGE

*7176*FUEL *Oil.*

SERVICE SPEED

10 1/2

MAX. SUST. SPEED

ONE DAY'S RUN AT SERVICE SPEED

ARMAMENT FITTED

RECOGNITION

*F 1 anna grey.
H grey.
S. grey.*

STIFFENED FOR

*packed stern
cruiser stern**2 masts
flush deck*

USUAL EMPLOYMENT

FOR FURTHER DETAILS SEE

*20 east. 27° E 3/4" NCS Hobart 20/7/43.**NCSO Hobart 20/7/43.*

PORT	MESSAGE Nos.	ARRIVE	DEPART	REMARKS	PORT	MESSAGE Nos.	ARRIVE	DEPART	REMARKS
<i>Los Angeles</i>	<i>05/20</i>								
<i>Hobart</i>	<i>14/16 195</i>	<i>0027 July 16</i>	<i>0045 July 19</i>	<i>10.5K Route 65 Ho in quarantine at Hobart A10 1210.5 route 195/19 AcS. 31143, 110°10 @ 05149 31. 2311.</i>					
<i>Salento</i>									
<i>Colombo</i>	<i>13/6</i>	<i>Aug 12</i>							
<i>Calcutta</i>									
<i>Colombo</i>	<i>89/6</i>		<i>0100 Sept 15</i>						
<i>Sumatra</i>	<i>115/28</i>	<i>2210 Dec 27</i>	<i>0901 - 28</i>	<i>(A) 11 (B) 12 Route 76 AcS, 30 525.112 100 at 0402/27 49/28</i>					
<i>1</i>	<i>(A) 11 (B) 12</i>	<i>Route 10/29</i>		<i>0100 4.6. 0429/14</i>					
<i>Kelbourne</i>	<i>14/14</i>	<i>1032 Oct 4</i>	<i>1005 Oct 9</i>	<i>11.5 From 6. 2100/9</i>					
<i>Auckland</i>	<i>31/8</i>	<i>16 Oct</i>	<i>27 Oct.</i>						
<i>Kefake</i>		<i>10/Nov</i>							
<i>Madame Bay</i>	<i>4/11</i>		<i>Nov 9</i>						
<i>San Francisco</i>	<i>5/2</i>		<i>Dec 22</i>						
<i>Noarua</i>	<i>2/4</i>	<i>Nov 29</i>							
<i>San to</i>	<i>49/4</i>	<i>Jan 20</i>	<i>Feb 2</i>						
<i>Naimea</i>	<i>33/17</i>	<i>Feb 4</i>	<i>Feb 14</i>						
<i>Sanle</i>	<i>100/1</i>	<i>17</i>	<i>Jan 3</i>						
<i>San Pedro</i>	<i>40/20</i>	<i>5/3</i>	<i>May 18</i>						

VESSEL *JOSIAH TATNALL*

INWARD

OUTWARD

1

2

3

4

5

6

7

8

ZONES:

KT BK

OWNERS, AGENTS, AND/OR CHARTERERS

WESSLE & DAVAL & Co

TYPE

PORT OF REGISTRY

DATE BUILT

NET TONNAGE

4364

GROSS TONNAGE

7198

FUEL

1944

SERVICE SPEED

MAX. SUST. SPEED

ONE DAY'S RUN AT SERVICE SPEED

ARMAMENT FITTED

STIFFENED FOR

RECOGNITION

DRAUGHT

FOR FURTHER DETAILS SEE

1946

PORT	Message Nos.	ARRIVE	DEPART	REMARKS	PORT	Message Nos.	ARRIVE	DEPART	REMARKS
<i>HOLLANDIA</i>	<i>24 25 19 25</i>	<i>16 Jan</i>	<i>24 Jan</i>						
<i>Lanyunak</i>	<i>18/27 '6</i>	<i>26 Jan</i>	<i>0150/5 FEB</i>	<i>KM</i>					
<i>MANILA</i>		<i>14 Feb</i>							

CARRIED FORWARD

VESSEL **JOTUNFJELL**

INWARD

OUTWARD

ZONES:

1

2

3

4

5

6

7

8

~~7100~~ 1421. BNXX (Abadan 1020²/31.1.43)

OWNERS, AGENTS, AND/OR CHARTERERS

Olsen & Ugelstad

TYPE *Sankes (motor)*

PORT OF REGISTRY

Norwegians

NET TONNAGE 49732.

GROSS TONNAGE

82643

DATE BUILT 1937

SERVICE SPEED 9K.

MAX. SUST. SPEED

ONE DAY'S RUN AT SERVICE SPEED

FUEL oil

ARMAMENT FITTED

STIFFENED FOR

RECOGNITION

F. 1 grey with narrow black top

haked stern

light aft.

Semi cruiser stern

H. grey.

mast - 2. (190's, 1 aft, just forward poop)

Island Budge
First deck with raised
forecastle & poop.

USUAL EMPLOYMENT

S. grey.

SPs 1 set abt budge

FOR FURTHER DETAILS SEE

Draft 28'6"

N.C. Coll. 13/6/43

1943.

PORT	MESSAGE NOS.	ARRIVE	DEPART	REMARKS	PORT	MESSAGE NOS.	ARRIVE	DEPART	REMARKS
Abadan	21		0900 Jan 30	9K In 8K Conway 10-238 25% 230 620 1/2 hour 251					
Freemantle	106 ² / ₃	0050 Jan 7	2340 mch 12	K.G. Escort 1/2 hour					
Amoyton	117/09	0200 v if	0100 - 11	K.G. 33° S					
San Pedro		apl 20	1944	R.P.B.G. Route 103/16					
San Francisco	11/10		1100 Jan 9	10K 100's 10/10					
Castro		Feb 7		Disputed fuel 1247					
London				Disputed 2000 vial 100's 57/27					
London	58/19	0200 Feb 9		Burford 1144 2245%					
London	31	1740 Feb 8	0950 FEB 20	CH 903 10					
Bahra		Mar 27		1087 BUSTAKG. SE. 0745/2.					

ESSEL JOYCE OAKS^F

INWARD

OUTWARD

ZONES:

1

2

3

4

5

6

7

8

45.128.

VKCO

(Nelsons 7/4/45)

Aust. Army Craft.

OWNERS, AGENTS, AND/OR CHARTERERS

Oceanic Trawlers Pty Ltd

TYPE

L70 MCH

(MILITARY)

PORT OF REGISTRY

Sydney.

DATE BUILT

NET TONNAGE

25

GROSS TONNAGE

45

FUEL

SERVICE SPEED

9

MAX. SUST. SPEED

ONE DAY'S RUN AT SERVICE SPEED

ARMAMENT FITTED

STIFFENED FOR

RECOGNITION

USUAL EMPLOYMENT

FOR FURTHER DETAILS SEE

PORT	MESSAGE NOS.	ARRIVE	DEPART	REMARKS	PORT	MESSAGE NOS.	ARRIVE	DEPART	REMARKS
Bussane	145		0630 MAR 21	9K.					
Townsville	146	0714 Mar 25	0730 27	VIA N.B.B.					
Bauma	147	1000 28	0805 29	8.5K					
Thursday I.	148	0245 April 1	2210 April 2	102/20					
Darwin	149	0651 " 7							
Melville Bay	150		1941						
Darwin	151	1030 Oct 20							
Thurs. Id.	152	5.10 20	1100 Oct 21	9K. R. 180/5.10. anchoring necessary.					
Darwin		11th							

CARRIED FORWARD

VESSEL

J.R. TRIERAM

INWARD

OUTWARD

ZONES:

1

2

3

4

5

6

7

8

OWNERS, AGENTS, AND/OR CHARTERERS

TYPE

NET TONNAGE

SERVICE SPEED

ARMAMENT FITTED

RECOGNITION

PORT OF REGISTRY

GROSS TONNAGE

ONE DAY'S RUN AT SERVICE SPEED

STIFFENED FOR

DATE BUILT

FUEL

2 Army Small Craft.

5. 10 minute Bay 1000000000.

DRAUGHT

FOR FURTHER DETAILS SEE

1943

PORT	MESSAGE NOS.	ARRIVE	DEPART	REMARKS	PORT	MESSAGE NOS.	ARRIVE	DEPART	REMARKS
Doo Bay Lae	117/10 1148	10 ³⁰ Oct 9	1145 Oct 6						

VESSEL **J. RUFINO BARRIOS** INWARD

OUTWARD

1

2

3

4

5

6

7

8

ZONES :

3797

KTBU

OWNERS, AGENTS, AND/OR CHARTERERS

Parry Navigation Co. Inc. New York

TYPE

PORT OF REGISTRY

USA

DATE BUILT 1944

NET TONNAGE 4380

GROSS TONNAGE 7176

FUEL

SERVICE SPEED MAX. SUST. SPEED

ONE DAY'S RUN AT SERVICE SPEED

ARMAMENT FITTED

STIFFENED FOR

RECOGNITION

DRAUGHT

FOR FURTHER DETAILS SEE

Liberty

PORT	Message Nos.	ARRIVE 1945	DEPART	REMARKS	PORT	Message Nos.	ARRIVE	DEPART	REMARKS
Manila	198		0300 Mar 1	10K R 198/2					
Manila Bay	197	0200 Mar 4	2300/10 MAR						
HOLLANDIA	201/202	0910 Mar 15	0700 Mar 21	9K. G.I. 17					
Leyte	153	0900/20 MAR	0700 Apr 26	1619. 119.					
Hollandia	61/5 104/7	2300 May 3	0358 May 6	10K. R 164/7					
Lorokina	157/113	1000 May 10	2200/22 MAY	19					
GOADALCANAL		2200/24							
TULAGI	129/6		11 ^h						
San Francisco	39	27 June							
Leyte	14		0500 NOV 13	11K.					
Hollandia	41/9 140	18 Nov	19/Nov.						
Susband	28 3/4	27/Nov	0545 DEC 3						
Sydney	26 6/7	0130/5 DEC	0541/11 DEC	K105					
MANILA	6 11	20 DEC							

CARRIED FORWARD

VESSEL **J.S. HUTCHINSON**

INWARD

OUTWARD

ZONES:

1

2

3

4

5

6

7

8

3498

K. W. Q. V. (P.D. Santos 192221/Sept 44)

OWNERS, AGENTS, AND/OR CHARTERERS

TYPE

PORT OF REGISTRY

DATE BUILT

NET TONNAGE

GROSS TONNAGE

FUEL

SERVICE SPEED

MAX. SUST. SPEED

ONE DAY'S RUN AT SERVICE SPEED

ARMAMENT FITTED

STIFFENED FOR

RECOGNITION

DRAUGHT

FOR FURTHER DETAILS SEE

1944

①

No record

PORT	Message Nos.	ARRIVE	DEPART	REMARKS	PORT	Message Nos.	ARRIVE	DEPART	REMARKS
San Francisco	21/15		Apr 13	K 12	Cepirito Santa	407/21	Sept. 16	2200 Sept 19	K 10. 3/11/4 40/21
Santo		May 5			Langemah	26/199	2230 Oct 28	0155 - 28	
Loatic					Oro Bay	20/29	1609 ✓ 28	0540 " 30	
Mila	307/13		June 11		Langemah	34/2	31/6 2122 - 30	2230 Oct 2	
Noumea	89/21	June 18	June 20		Humboldt	11/16		0400 / 15	
Santo		27 June			Langemah		1000/17		
Munder									
Lorokena	69/	Aug 5							
✓	138/10	✓ 9							
✓	46/12	✓ 11							
✓	60/14	✓ 12							
✓	81/14	✓ 13							
Louisa	70/15	Aug. 14							
✓ f	44/17	✓ 16							
✓	44/19	✓ 17							
✓	22/20	✓ 19	1400 Aug 20						
Green	35/22	✓ 21							
✓	20/24	✓ 25							
Luena	71/28	Aug 27							
✓	47/30	29	Sept 3	10K. 24-p.e. 584					
Rumoh.	15/24	2000 Sept 6							
Guadalcanal	83/15		Sept 13						

see New Card

CARRIED FORWARD

VESSEL **JUAN DE FUCA** INWARD OUTWARD 1 2 3 4 5 6 7 8
 KKH.M. ZONES:

29. 48 (12/143) 2432.

OWNERS, AGENTS, AND/OR CHARTERERS **WAR SHIPPING ADMINISTRATION (WEYERHAEUSER S.S. Co.)**

TYPE **CARGO LIBERTY E.C.2. Type.** PORT OF REGISTRY DATE BUILT
 NET TONNAGE GROSS TONNAGE **7180** FUEL **oil**

SERVICE SPEED **11** MAX. SUST. SPEED **11.5** ONE DAY'S RUN AT SERVICE SPEED
 ARMAMENT FITTED STIFFENED FOR

RECOGNITION **FUNNEL: 1 GREY AMIDSHIPS.** STEM: **RAKED.**
HULL: GREY STERN: **CRUISER**
Super: GREY MASTS: **3. (2 FORWARD - 1 AFT)**

USUAL EMPLOYMENT FOR FURTHER DETAILS SEE

Draft 27'9"
 1943.

Liberty
 No. 80 Syd. 0204682.
 April 43.

PORT	MESSAGE NOS.	ARRIVE	DEPART	REMARKS	PORT	MESSAGE NOS.	ARRIVE	DEPART	REMARKS
San Francisco	50 13		0500 dlano	11.3K. Route 50/13.					
Sydney	86/113/4	0510 apr 1	0633 dpl. 3	Conroy 6095 11/2 MAR. OTWAF. W. 0954/6.					
Adon		May 1							
San Francisco	136/9		2200 dpl 6	10.5K not 3430/9					
Bombae	109/178	0812 d/30	1252 Oct 7	2300 4M 29 7/19 R. 124/9 K. 10.5					
Sydney	117/13/20	0218 Oct 9	0028 Oct 20	Byron. S. 0140/8 ETA 0500/9 60/9					
Brebaire.	132/27	2032-21	0238. 26	18.5- 10/10/20 Line N. 0940/20 S.M.A. N. 1940/20 Byron. N. 0657/20 E.T.A. 2100/21 22 K.H. R. 1/27					
Lae	84/113/3	0705 Oct 31	0809 Nov 2	HK.					
Hollandia	54/6	0745 Nov 4							

VESSEL JOHN FLACO BROWN.

INWARD

OUTWARD

ZONES:

1

2

3

4

5

6

7

8

2559

KOB B (52/5/5/43)

OWNERS, AGENTS, AND/OR CHARTERERS

TYPE ~~Liberty~~ Liberty cargo

PORT OF REGISTRY

USA

DATE BUILT

NET TONNAGE 4380

GROSS TONNAGE 7176

FUEL oil

SERVICE SPEED 11 MAX. SUST. SPEED 11.5

ONE DAY'S RUN AT SERVICE SPEED

ARMAMENT FITTED

STIFFENED FOR

RECOGNITION F 1 amid grey

Stem raked

flush decks

H grey

Stem painted

S grey

masts 3

USUAL EMPLOYMENT

FOR FURTHER DETAILS SEE

Does not appear anywhere.

1943.

draft 27' 8"

Nesobud 1/4/43

PORT	MESSAGE NOS.	ARRIVE	DEPART	REMARKS	PORT	MESSAGE NOS.	ARRIVE	DEPART	REMARKS
Los Angeles	57/5		1500 May 2	10.5K Route 52/5	Calcutta				
Sydney			May 20	DIVERGED TO HOBBART ROUTE 125/27					
Hobart				From C.S.W.P.S. From 250937					
Calcutta				Diverged back to Sydney base run below 1500					
				1800 hrs local time - 102/25.5					
Sydney	119	94	0418 June 5	0098					
Colombo	118	94		ACS 29° 5' N 31° 0'					
Calcutta	118	94		ACS 26° 2' N 116° 27'					
	161	29		@ 0619/14. 20/10.					
Colombo	138	159	0100 July 20	910 BII Route 161/22					
Seymour	138	159	054 Aug 3	ACS 28° 12' N 105° 33'					
				@ 0520/31. 27/11					
Φ Pine	158	123	0400 Aug 10	WILLO. NW. 0245/19					
Seymour			0005 Aug 12	WILLO: SE. 2720/12					
Melbourne	50/5	24/6	2215	14	2246	15	10.5/11.5		
Sydney	138	153	2240	18	2226	2	W. Honi 0926/16		
San Pedro	19	21/9	1 Oct.	0001 Oct 18	A10 BII Route 138/3				
Hobart	159	153	0332 Nov 16	0143 Nov 18	10.5 Route 128/10				
Calcutta					(A) 9.5				153/18
Calcutta					(B) 10.5				
Seymour	110	39	2700	26	0619 Nov 27	(A) 9.5			ROUTE 39/28
Calcutta	44/13				(B) 10.5				

VESSEL **JUAN CABRILLO**

INWARD OUTWARD

ZONES:

1 2 3 4 5 6 7 8 9

1423. 29/1/49.

K.G.A.M. N.C.S.2 Milne Bay 090735³/Apr '44

OWNERS, AGENTS, AND/OR CHARTERERS

Amer-Hawaiian S.S. Co., San Fran. + N.Y.

TYPE

PORT OF REGISTRY

U.S.A.

DATE BUILT 1942.

NET TONNAGE 4380

GROSS TONNAGE

7176

FUEL

SERVICE SPEED

MAX. SUST. SPEED

ONE DAY'S RUN AT SERVICE SPEED

ARMAMENT FITTED 1-4"

9-20 mm.

STIFFENED FOR

RECOGNITION

Liberty

L.H. Hancock master

USUAL EMPLOYMENT

FOR FURTHER DETAILS SEE

1942.

PORT	MESSAGE Nos.	ARRIVE	DEPART	REMARKS	PORT	MESSAGE Nos.	ARRIVE	DEPART	REMARKS
San Francisco	8/19		2000 Aug 3	11 1/2 K route P/S	Honolulu	103 113		12 Nov	
Wellington	6/14	26 Aug	0200 Sep 10	10 K Route 19/11	Santo	94/13	12 Nov	Nov 28	A10 B11
Honolulu	8/14	15 Sept	0207 Oct 10	9 1/2 K. Route 69/114	Honolulu	110/16	0600 Dec 5	0600 Dec 5	Route 16230 1595.
San Francisco	24/24	Nov 14	Nov 21		Milne Bay		Dec 11		
Honolulu	24/24	Dec 16							
Wellington			1943						
Honolulu	130/14		17chs 12						
Auckland	1/26	midch 14	17chs 25						
San Francisco	76/24	Apr 22							
San Francisco	76/24		0600 May 19	11-3K Route 76/24					
Brisbane		June 12		FROM CC WSK 11850 219 ZAG DAY MGMT of pure bad luck - 11/10 billieann pas 20 May D @ 0900K. - 115/12					
					Milne Bay	77/7	0525	16	0215
					Rara	22/22	0030	20	0110
					Langemak		2000	21	
					Furudrafi	89/23	2020	21	
					Langemak	89/23	0300	Jan 6	
					Milne Bay	82/26	2230	7	0400 Jan 10
					Sonsville	14/12	0245	13	0925
					Gladstone	34/16	0200	15	0800
					Brisbane	9/1	19 Jan		0424 Feb 6
					Townsville	12/11	700	9	1955 - 9
					Palm Island		0100	9	
					Bairns	170/17	0300 Feb 16	0450	22
					Milne Bay	62/130	0625	25	0058 Apr 11
					San Fran				177/12

Wood entrusted by com 2nd fleet to
 proceed to Honolulu escorted to Lady Forecott.
 No force independently to Sonsville 1527
 Gladstone 1570 51/1 0029 Dec 9 1000 Dec 10. 11K
 Sonsville 159 24/4 0525 12 1452 Dec 13 1000 Dec 10. 11K
 Milne Bay 77/7 110/16 0525 16 0215 19 11K Dec 1927
 Rara 22/22 0030 20 0110 21 EX PC 1132 RSC 757
 Langemak 2000 21
 Furudrafi 2020 21
 Langemak 0300 Jan 6
 Milne Bay 2230 7
 Sonsville 0245 13
 Gladstone 0200 15
 Brisbane 19 Jan
 Townsville 700 9
 Palm Island 0100 9
 Bairns 170/17 0300 Feb 16 0450 22
 Milne Bay 62/130 0625 25 0058 Apr 11
 San Fran Recalled Milne Bay. 177/12

CARRIED ORWARD

PORT	MESSAGE Nos.	ARRIVE	DEPART	REMARKS	PORT	MESSAGE Nos.	ARRIVE	DEPART	REMARKS	
the Bay Milne Bay	1/31/17/12	1250 Apr 11	0450 Apr 12	gk R 17/12	Uauno		0130/15		BROUGHT FORWARD	
Boston	900 Apr 18			DIVERTED TO SPYWAY	San Francisco					
Sydney	96 26	2207 - 19	208 - 25	147/14	Manila	5/8		1000 June 6	10/14	
				MACHENE. 5.0227/15 EUST. SE 2300/16 MORAYTON S 0135/18						
NZ Ireland		1038 Apr 3		gk Route 46/26 Real Ras N 2200/25 SMOKY N 0710/26 BYRON N 2050/26 MORAYTON N 0546/27 BUSP. NW. 0615/28	Hollandia	113 12	187 15	June 14.	0030 June 15	
					Lae	69/19	67/5	0030 June 18	2110 July 3	11K
					Hollandia	22/15	68/8	0018 July 6	0258 2/7	9.9
Uluve Bay	29/1	0045 May 2	2020 May 6		TANAH MERAH					
Elo Bay	24/11	May 7			MANILA			2006 July 15		
Langemak	9/11	0200 May 8	2200 May 9							
Utup	32/22	0830 - 12	June 10.							
Langemak	9/12	0915 June 12	20015 June 19	K9.5 R6/21.						
San Francisco		Sept 19								
San Diego	49/12		1400 Aug 10.	K.10.4:11.1: R. 49/12						
Russell Island	27/16	1st Sept.	1400 Sept 15	escorted						
Huatohland.		2500/19.								
Heavey	115/17	2500/19	1400 Sept 16							
Eurus	67/19	Sept 18								
Manus	215/21	2200 - 19								
Nakde	194/27	2200 - 23	0200 Oct 6							
Sat Biak	154/23	2230 - 6	2300 - 20							
Hollandia	174/24	avg 19 Oct	2230 " 22							
		for Sea								
Hollandia	112/170	250325 Nov 18	1015/24 Nov.							
Langemak	245/28	2030. 26	0200 Nov 27							
Gloucester	119/28	Nov 28								
Langemak	113/17	29 Nov.	0530 Dec 1							
G. Gloucester		1930 Dec 1								
Langemak	136/6	Nov.	0630 Dec 4							
Milne Bay	156/19	0109/6								
Hollandia	1/19	2150 Dec 17	2000/15 Dec							
		1945								
Leiste	148/9		0700 Feb 6	I.C.7						
Hollandia	15/15	2013 Feb. 12	0930 " 13	10K						

VESSEL JUAN PABLO DUARTE

INWARD

OUTWARD

1

2

3

4

5

6

7

8

3095

ZONES :

KWMQ

OWNERS, AGENTS, AND/OR CHARTERERS

SUDDEN & CHRISTEN BEN, SAN FRANCISCO

TYPE LIBERTY. E. C. 2.

PORT OF REGISTRY U.S.A.

DATE BUILT 1944

NET TONNAGE 4380

GROSS TONNAGE 7212

FUEL OIL.

SERVICE SPEED 11

MAX. SUST. SPEED 12

ONE DAY'S RUN AT SERVICE SPEED

ARMAMENT FITTED

STIFFENED FOR

RECOGNITION

DRAUGHT

28'

FOR FURTHER DETAILS SEE

Barl. F. Hudson 20/3/45.

Liberty

1944

PORT	Message Nos.	ARRIVE	DEPART	REMARKS	PORT	Message Nos.	ARRIVE	DEPART	REMARKS
San Francisco	108 20		1800 Mar 18	11.5 K. Route ¹⁰⁸ / ₂₀	Langemah	48 39	2215 Sept 27	0206 Oct 8	BASTARD NW 1009/14 MAGNETIC N. 3000/11 MAGNETIC N. 1815/16
Brisbane		Apr 13		diverted Townsville from 2 " M. R.T.A. Lady Elizabeth. 13/14	Laade	24 9	0500 Oct 12	0700 " 17	
Townsville	93 13 149 16	1630 April 12	2220 April 14	R.V.A. 0300/15. 14/15 BUSTARD. NW. 0805/11	Hollandia	102 119 140 74	2115 " 17	2100 " 22	
Abilun Bay	11 18 28 3	0430 " 17	2030 May 1	(A) 11.5 (B) 12 Route ¹¹⁴ / ₁₅	Wabade	152 24 34	0700 " 23	2005 Sept 21	
Trussburg					Hollandia	153 174	0825 " 30	0710 Oct 31	
Ouro Bay	121 11 146 8	May 3			Milne Bay	33 5 10 8	0030 Nov 4	0200 Nov 6	10/16
Lae	92 20	0230 " 04	May 15		Hollandia	183 110	0520 " 22	1600/8 Dec	
Langemah	77 17 92 20	0700 " 15	" 16		Laade	157 21 137	2131/13 Dec	2355/24 Dec	
Lae	38 18 64 8	1000 " 16			Brokay	146 19 59	1505/27 Dec	1940/28 Dec	
Humboldt.	180 8 53 10	0030 June 5	1600 June 8	Escorted	Lae	29 31 31	1110 " 29	1945	0805/25 Jan 8.5 110k - R-448
Biak.	157 10 147 4	July 10	Aug 1		San Pedro	74 24	176	1900 Feb 21	(V) 110 (R) 11 R 74/24
Humboldt.	27 10 39 4	July 2	Aug 3	G.B. 5°C.					
Langemah	216 8 119 1	Aug 2	Aug 6	for temporary E.					
Lae	134 8 150 13	1350 Aug 6	1330 Aug 10		Melbourne	60 17 20 21	ETA 0400/20 2130/19 MAR	MAR 1225 Mon 21	A10-5 B 11.5 (R) 214/21
Langemah	70 15 152 13	2030 " 10	0645 " 11			149 28 M 583 N	1200/26		
Ouro Bay	151 13 192 13	0200 " 12	0600 " 12			581 30 47 528 P	1900/29		
Abilun Bay	150 14 194 13	0105 " 13	2105 " 27	10.5 K. Route 194/28	Calcutta	13 24 R	24 R 1300/11		
Brisbane	32 12 117 14	1220 Sept. 1	0200 Oct 13.	K. F. Toward two barges	Colombo	154 13 74 30	11 APRIL	0300 APR 28	ATTN CARRIED FORWARD 9/10 (R) 77/30 OVER.

PORT	Message Nos.	ARRIVE	DEPART	REMARKS	PORT	Message Nos.	ARRIVE	DEPART	REMARKS
									BROUGHT FORWARD
Sydney	92	20/5	16876	Adm. Col. 060501 Report too and weather. Lashed 070551. Brought forward					
	171	10		Arrived Melbourne. acknowledge. Ship instructed important to acknowledge 219					
	73			Acknowledged 190326					
Melbourne	43 16 3	1500 May 15	0912/30 2330 1737	1711 Prop. E 1200/20 0900 N. 0320/24 EVERARD 5 0020/01 Loren N. 0515/21 Loren N. 1645/21 SETH. 11. 0530/22 Loren N. 0550/22 Loren forward 10.5K					
BRISBANE	51 104	11423 2050 14 May 23	0010 June						
Hollandia	95 70	204 9 0530/1800E	0845	8 N. 10					
Dubai		0945	- 15						
Lingayen	96 19		0800	0800 0800 Lm/1000 38 23/30 R. K 10-11					
Macandia	97 20	July 5.	0700/1 July	1915-105					
BRISBANE	130 15 31	130/15 2325 July 14	0800 July 31	A 9.5 B 10.5 R 156 - 31.					
Manila		14/8							

VESSEL **JUBAL A. EARLY** ZONES: **KIES (Leayas) U.S. 208/A**

OWNERS, AGENTS, AND/OR CHARTERERS **Liberty**

TYPE **Liberty**

NET TONNAGE **4380**

SERVICE SPEED **4380** MAX. SUST. SPEED

ARMAMENT FITTED

RECOGNITION

PORT OF REGISTRY **Houston, Texas.**

GROSS TONNAGE **7176**

ONE DAY'S RUN AT SERVICE SPEED

STIFFENED FOR

DATE BUILT **1943**

FUEL **oil**

Mem: Cruiser

DRAUGHT
FOR FURTHER DETAILS SEE

1944

PORT	Message Nos.	ARRIVE	DEPART	REMARKS	PORT	Message Nos.	ARRIVE	DEPART	REMARKS
<i>Bolombo</i>	<i>85/74</i>		<i>1000 Aug. 4</i>	<i>K 9.5 A 85/14</i>					
<i>Diamond</i>	<i>190/21</i>	<i>0630 Aug. 20</i>	<i>2346 . 20</i>	<i>K 9.10 A. 190/21</i>					
<i>Hobart</i>	<i>168/29</i>	<i>1210 . 28</i>	<i>0511 Sept 12</i>	<i>K 11</i>					
<i>Sydney</i>	<i>447/5 151/30</i>	<i>2028 Sept. 14</i>	<i>0514 . 30</i>	<i>K 10.5 Seal N. 1920/100</i> <i>Sanby N. 0730/1</i> <i>Byron N. 2200/1</i>					
<i>Brisbane</i>	<i>27/3 122/74</i>	<i>1259 Oct. 2</i>	<i>0250 Oct. 12</i>	<i>104.</i>					
<i>Philippine Mar</i>	<i>84/22</i>	<i>Oct 17</i>	<i>Oct 17</i>						
<i>Artape</i>	<i>51/24 87/9</i>	<i>0100/20 Oct</i>	<i>0130 Nov 8</i>						
<i>Lae</i>	<i>53/158 158/18</i>	<i>0300 Nov 10</i>	<i>2200/16 Nov</i>	<i>10K - Class I</i>					
<i>Madang</i>	<i>9/10 19/26</i>	<i>2000/17 Nov</i>	<i>2300 Nov. 21</i>						
<i>Artape</i>	<i>24/8 11/19</i>	<i>0205 Nov 26</i>	<i>0820 Dec 17</i>						
<i>Sallander</i>	<i>10/19 18/27</i>	<i>2150 Dec 17</i>	<i>2125 " 25</i>						
<i>Artape</i>	<i>30/27 18/8</i>	<i>0800 Dec. 26</i>	<i>0900 Jan 5</i>	<i>1945</i>					
<i>Madang</i>	<i>44/8 20/25</i>	<i>0001/17 Jan</i>	<i>0200 " 16</i>	<i>9.5K.</i>					
<i>Jacquinet Bay</i>	<i>103/8 48/23</i>	<i>0030/18 Jan</i>	<i>2330 " 21</i>	<i>9.5K.</i>					
<i>Madang</i>	<i>124/8 48/25</i>	<i>2000/18 Jan</i>	<i>0005 Jan 24</i>	<i>9.5K.</i>					
<i>Tranus</i>		<i>0130/25</i>							

CARRIED FORWARD

VESSEL *JUDAH. P. BENJAMIN*

INWARD

OUTWARD

1

2

3

4

5

6

7

8

ZONES :

*3806**KCET**(Neso Colombo 270858 Feb 1945)*

OWNERS, AGENTS, AND/OR CHARTERERS

American South African Line Inc. New York

TYPE

PORT OF REGISTRY

DATE BUILT *1942*

NET TONNAGE

*4380*GROSS TONNAGE *7176*

FUEL

SERVICE SPEED

MAX. SUST. SPEED

ONE DAY'S RUN AT SERVICE SPEED

ARMAMENT FITTED

STIFFENED FOR

RECOGNITION

DRAUGHT

FOR FURTHER DETAILS SEE

1945

PORT	Message Nos.	ARRIVE	DEPART	REMARKS	PORT	Message Nos.	ARRIVE	DEPART	REMARKS
<i>Colombo</i>	<i>176/11</i>		<i>0100/28 Dec.</i>	<i>10/11K - R. 176/11</i>					
<i>Fremantle</i>	<i>48/152/14/13</i>	<i>0330 Mar 12</i>	<i>1130 Mar 12</i>	<i>0105 B 11 (R) 152/13 OTWAY. L. 0355/18. Guard E. 0355/19 Tako N. 0710/19 3/17/19 ETA. 0600/20 3/17/19</i>					
<i>Sydney</i>	<i>170/35/20/76</i>	<i>0319 Mar 20</i>	<i>1338 APR 15</i>	<i>A 10 K VING B 11 K JOMARD Sue lke. H. 0200/16 Tyrann N. 0330/67</i>					
<i>Hollandia Manila</i>	<i>41/07/32/51</i>	<i>1225 April 25 0500 May 3</i>	<i>0100 April 26</i>	<i>K 8 G 1 23</i>					

CARRIED FORWARD

VESSEL JULESBURG

ZONES:

1 2 3 4 5 6 7 8

OWNERS, AGENTS, AND/OR CHARTERERS

TYPE *Tanker*

NET TONNAGE

SERVICE SPEED

ARMAMENT FITTED

RECOGNITION

DRAUGHT

FOR FURTHER DETAILS SEE

*Abadan: N.M. BENNETT**1944**KIXQ (Custobals 121074 apr. 44.) local agents Vacuum
marine transport lines. Inc. New York*

PORT OF REGISTRY

GROSS TONNAGE

ONE DAY'S RUN AT SERVICE SPEED

STIFFENED FOR

*Keel: Grey**Super: "**Kein: Light Wake**Stein: Cruiser**Work: 1 Single**Lampson ports: Hair 2 etc 1 between bridge and mast 1 forward of**trunk: 1 aft Grey, slightly raked.*

DATE BUILT

FUEL

*Flush deck raised housing
raised to clear Kaiser post.*

PORT Message No. ARRIVE DEPART REMARKS PORT Message No. ARRIVE DEPART REMARKS

*Malboa
Fremantle
Madras**120
15**2248 May 11**1300 Apr 12**0200 May 13**4.12
R.13 Route 130/18
BANKING Hs. 2220/10.
ETA 0300 May 12
sig 15815
PHONT. W. 200076
Albany W. 2330/10**A135 814-5
Route 180/13**Colomba
Abadan
Fremantle
Adelaide.
Hubbournie
Parana**125
20**2235 July 5**0400 June 18**0318 July 8**0829 " 15**0619 " 18**A125
B 142 Route 125
K13 814 K 4219.
Albany E. 0630/9
ETA 0300/12 02/12**16K
NORTHUMB. E. 0245/16**SMELSON. E. 0600/16**ETA 2000/16 151/16**K14.5 K 129/18**PHONT. E. 1427/18**Am Bnd. Route 27/19.**Sig 87/ vessel presumably bound forward.
11 Dec. Expected to pass 180° at
1000/12.**1945**San Pedro
Pinto**86
25**16/1/45**Jan 2**Sig 15/12 compasses
162305 to ship
Reverting to Albany
3/10/45 + asking
for ask. 2 ETA**137
18. Ad above 0600/21.**Hanna**See new card*

CARRIED FORWARD

VESSEL **JULESBURG**

INWARD

OUTWARD

1

2

3

4

5

6

7

8

ZONES:

3154

KIXQ (Bristolals 121034 Afl. 44)

OWNERS, AGENTS, AND/OR CHARTERERS

Marine Transport Lines Inc. New York

TYPE **Tanker**PORT OF REGISTRY **U.S.A.**DATE BUILT **1943**NET TONNAGE **6134**GROSS TONNAGE **10273**FUEL **Dil**SERVICE SPEED **14 1/2**MAX. SUST. SPEED **15 1/2**

ONE DAY'S RUN AT SERVICE SPEED

ARMAMENT FITTED

STIFFENED FOR

RECOGNITION

F. 1 aft. Grey slightly raked

Stem. Slightly raked

H. G

Stem. cruiser

S. G

Masts. 2.

DRAUGHT **29'8"**S.P.s. 2 sets: 1 between bridge & mainmast
1 fwd. of poop.

FOR FURTHER DETAILS SEE

1945

PORT	Message Nos.	ARRIVE	DEPART	REMARKS	PORT	Message Nos.	ARRIVE	DEPART	REMARKS
San Pedro	86fs		Jan 2	Sig. 157/17 Consopac's 162205 to ship diverting to Manus and route & asking for adv. & ETA. 132/18. Adv. above ETA 0600/21 16/1/45					
Santo Manus			0600 Jan 21						
									CARRIED FORWARD

VESSEL JULIA

0891

INWARD

OUTWARD

ZONES:

1

2

3

4

5

6

7

8

SVEZ

OWNERS, AGENTS, AND/OR CHARTERERS

E.P., G.P., P.E., Hadjilias and Mrs. A.P. Hadjilias

TYPE

Cargo

PORT OF REGISTRY

Byra - Greek.

DATE BUILT

1914.

NET TONNAGE

2,698. 8

GROSS TONNAGE

4,352.

FUEL

SERVICE SPEED

MAX. SUST. SPEED

ONE DAY'S RUN AT SERVICE SPEED

ARMAMENT FITTED

STIFFENED FOR

RECOGNITION

F:- Lamidships Y.

H:- BA

STEM:- Straight STERN:- Counter

S:- W

Masts:- 2

Posts:- 1 set between bridge & funnel, 1 set on poop deck.

USUAL EMPLOYMENT

FOR FURTHER DETAILS SEE

MASTER:- P. TSIRONIS

M.S.O. Frem 24/12/40.

PORT	MESSAGE NOS.	ARRIVE	DEPART	REMARKS	PORT	MESSAGE NOS.	ARRIVE	DEPART	REMARKS
Geraldton?		Aug. 6/17.	1940	Broom Radio 1/2. To land wharf					
Fremantle	142/157	0835 Dec 13	0955 Dec 13						
Geraldton	142/157	0100 / 15	0330 " 21.						
Fremantle	132/122	1345 " 22	2255 " 23.	8k. 30S. 11E. 6k. 78SSE.					
Colombo		Jan 9th.							

CARRIED FORWARD

VESSEL *JULIA LUCKENBACH*
0901

INWARD

OUTWARD

ZONES:

1

2

3

4

5

6

7

8

W-L-C-D (DNO. 0121. 100 0000/5/1/11)

OWNERS, AGENTS, AND/OR CHARTERERS

Luckenbach S & Co Inc.

TYPE

cargo. S.

NET TONNAGE

3800

SERVICE SPEED

12.5

MAX. SUST. SPEED

ARMAMENT FITTED

RECOGNITION

F: - *1 Amid. Sney*
H: - *Sney*
S: - *Sney*

PORT OF REGISTRY

New York

GROSS TONNAGE

5950

ONE DAY'S RUN AT SERVICE SPEED

STIFFENED FOR

Stem: - *Straight*
Stem: - *Curved*

Masts 2 (Pole) } set foreyard bridle
S. Parts 4 sets } set on foremast.
} set abaft mainmast
} set abaft of foremast

USUAL EMPLOYMENT

FOR FURTHER DETAILS SEE

Flush Deck throughout. House on poop with
Machine Gun Platforms. Gun Platforms
abaft House. Gun Platforms Forecastle.

D
M
D.
Bris.
0008
30
2
12

Leyds. 27 FT 10 1/2 IN

PORT	MESSAGE NOS.	ARRIVE	DEPART	REMARKS	PORT	MESSAGE NOS.	ARRIVE	DEPART	REMARKS
<i>Brockton</i>	<i>1892.3</i>	<i>1912</i>							
<i>Balboa</i>	<i>82/17</i>		<i>Feb 13</i>	<i>Carrying 83</i>					
<i>Balboa</i>	<i>64/3</i>		<i>1100 Feb. 27</i>	<i>submarine cargo</i>					
<i>Baltimore</i>		<i>March 29</i>		<i>12K. Route 64/3</i>					
<i>Formosa</i>			<i>2100 Mar 22</i>	<i>12.5K ROUTE 15/25</i>					
<i>Wellington</i>	<i>15/25</i>		<i>0316 Apr. 5</i>	<i>ROUTE 1484. K. R. L.</i>					
<i>Brisbane</i>	<i>136 92/5</i>	<i>0435 Apr 28</i>							
<i>Bahia</i>	<i>174/30</i>	<i>Apr 25</i>							

CARRIED FORWARD

VESSEL **JULIAN W. MACK** ZONES: **KVRN** (CNB Lines 170348)

OWNERS/ AGENTS, AND/OR CHARTERERS

TYPE **Liberty E.C. 2**

NET TONNAGE

SERVICE SPEED

ARMAMENT FITTED

RECOGNITION

MAX. SUST. SPEED

PORT OF REGISTRY **U.S.A.**GROSS TONNAGE **7100**

ONE DAY'S RUN AT SERVICE SPEED


STIFFENED FOR

DATE BUILT **1944**

FUEL

DRAUGHT

FOR FURTHER DETAILS SEE



In Nelsons

1944.

PORT	Message Nos.	ARRIVE	DEPART	REMARKS	PORT	Message Nos.	ARRIVE	DEPART	REMARKS
Huamantla	128	12	1800	17th 20	12				
San to	22	12							
Guadalcanal	8/10	10							
San Francisco	8/10	8							
Green (?)				when ready					
Manus	91		0400	Dec 11					
Green Is.	119	0330	Dec 13	0230 - 17					
Hollandia	111	0245	" 21	2010					
Kae	22	0345	" 26	2130					
Largemok	24	0230	" 29	2000					
Kae	30	0220	30 Dec	1435					
Largemok	30	2000		3					
Hollandia	164	0210	Jan 6						
Sept	17	Jan 15		0700					
Hollandia	17	0130	Feb 22	2000					
Largemok	122	2300	" 25	2200					
San Fran.	24	25	Mar						

see New Card

CARRIED FORWARD

VESSEL **JULIAN. W. MACK**

INWARD

OUTWARD

1

2

3

4

5

6

7

8

ZONES :

3657

KVRN

(CNB. Green 170345² Acc '44)

OWNERS, AGENTS, AND/OR CHARTERERS

American President Lines, Ltd San Francisco

TYPE

PORT OF REGISTRY Los Angeles, USA.

DATE BUILT 1944

NET TONNAGE 4360

GROSS TONNAGE 7207

FUEL Oil

SERVICE SPEED

MAX. SUST. SPEED

ONE DAY'S RUN AT SERVICE SPEED

ARMAMENT FITTED

STIFFENED FOR

RECOGNITION

DRAUGHT

FOR FURTHER DETAILS SEE

1945

PORT	Message Nos.	ARRIVE	DEPART	REMARKS	PORT	Message Nos.	ARRIVE	DEPART	REMARKS
Lae	80/31 35/6	0220 Dec 30	1435 Jan 3						
Langemak		2000 Jan 3							
Hollandia	164/7	0210 Jan 6							
Layte	117/7 186/20	Jan 15	0700 Feb 16	Conroy 169					
Hollandia	132/24 37/26	0430 Feb 22	2040 Feb 23						
Langemak	87/51 57/28	2300 . 25	2200 . 26	9K A.S. 128					
San Francisco		25 Mar							

CARRIED FORWARD

VESSEL *JULIE BURGESS.* INWARD OUTWARD
 ZONES: 1 2 3 4 5 6 7 8

OWNERS, AGENTS, AND/OR CHARTERERS *H.R. BURGESS.*
 TYPE *KETCH. (Wood)* PORT OF REGISTRY *Melbourne 1932* DATE BUILT *1907*
 NET TONNAGE *28* GROSS TONNAGE *32* FUEL *Oil 24/11*
 SERVICE SPEED MAX. SUST. SPEED ONE DAY'S RUN AT SERVICE SPEED
 ARMAMENT FITTED STIFFENED FOR
 RECOGNITION *Length 58' beam 15'2" draft 7'3"*
 USUAL EMPLOYMENT
 FOR FURTHER DETAILS SEE *Sister Ida Burgess. M.B. Advice 9/1/39*

PORT	MESSAGE NOS.	ARRIVE	DEPART	REMARKS	PORT	MESSAGE NOS.	ARRIVE	DEPART	REMARKS
<i>Melbourne 101</i>	<i>80</i>	<i>1558 Dec 9</i>	<i>2331 Jan 24</i>	<i>W. Prop. W. 1715/5 Cruise</i>					
<i>Melbourne 85</i>		<i>1940</i>							
<i>Melbourne 69</i>		<i>1941</i>							
<i>Melbourne 447</i>	<i>58 23</i>	<i>0210 Jan 7</i>	<i>2232 Jan 22</i>	<i>Cruise Schank SE 010/6 Cruise NCS advise this ship not unknown</i>					

CARRIED FORWARD

VESSEL JUMPER HITCH ZONES: INWARD OUTWARD 1 2 3 4 5 6 7 8

P/N requested 24/5
 OWNERS, AGENTS, AND/OR CHARTERERS *Grace Line Inc New York*
 TYPE *Bayo S.S. C I.M.* PORT OF REGISTRY *USA, LOS ANGELES* DATE BUILT *1945*
 NET TONNAGE _____ GROSS TONNAGE *3805* FUEL *OIL DIESEL*
 SERVICE SPEED *10.5* MAX. SUST. SPEED _____ ONE DAY'S RUN AT SERVICE SPEED _____
 ARMAMENT FITTED _____ STIFFENED FOR _____
 RECOGNITION *F I Aniel Co. Raked*
H S Co. Cruiser
S Co. masts
 DRAUGHT *21 3/4*
 FOR FURTHER DETAILS SEE _____

1945

PORT	Message Nos.	ARRIVE	DEPART	REMARKS	PORT	Message Nos.	ARRIVE	DEPART	REMARKS
<i>Leyte</i>	<i>136</i>		<i>0700 May 14</i>	<i>1945</i>					
<i>Hollandia</i>	<i>184</i>	<i>0130 May 20</i>	<i>2140 "</i>						
<i>Biak</i>	<i>21</i>	<i>0200 "</i>	<i>2220 June 2</i>						
<i>Morotai</i>	<i>176</i>	<i>June 5</i>	<i>0801 "</i>	<i>10</i>					
<i>Langemak</i>	<i>147</i>	<i>June 16</i>	<i>22 JUNE 21</i>						
<i>Biak</i>	<i>139</i>	<i>JUNE 23</i>	<i>2130 28 JUNE</i>						
<i>LANGEMAK</i>	<i>127</i>	<i>July 2nd</i>	<i>2150 July 6</i>						
<i>Hollandia</i>	<i>140</i>	<i>200 July 8</i>	<i>0235 July 11</i>						
<i>Biak</i>	<i>204</i>	<i>0830 12 July</i>	<i>2200 July 17</i>	<i>K.7.5</i>					
<i>Morotai</i>	<i>122</i>	<i>0130 July 20</i>	<i>0100 "</i>	<i>24</i>					
<i>Biak</i>	<i>24</i>	<i>0100 "</i>	<i>0500 Aug 2</i>	<i>9705K(R)/1673</i>					
<i>Jacloban</i>		<i>7/8</i>							

CARRIED FORWARD

VESSEL JUNE,

INWARD

OUTWARD

ZONES:

1

2

3

4

5

6

7

8

59%. VKBD.

w.s. small craft.

OWNERS, AGENTS, AND/OR CHARTERERS

TYPE

PORT OF REGISTRY

DATE BUILT

NET TONNAGE

GROSS TONNAGE

FUEL

SERVICE SPEED MAX. SUST. SPEED

ONE DAY'S RUN AT SERVICE SPEED

ARMAMENT FITTED

STIFFENED FOR

RECOGNITION

USUAL EMPLOYMENT

FOR FURTHER DETAILS SEE

how commissioned ship
(survey)

PORT	MESSAGE NOS.	ARRIVE	DEPART	REMARKS	PORT	MESSAGE NOS.	ARRIVE	DEPART	REMARKS
Sydney	6/20		0358 Nov 19	For trial return	East Cape.				Lowing 5169.
Sydney					Fall River	9/12	2217 Nov 11		
Newcastle	6/16		2002 Nov 28	9K	Bro Bay.	3/19	0635 Aug 7		
Sydney	9/27	132	0507 Nov 26	0028 Dec 2	9K Inshore				
Newcastle	3/27	132	Dec 7						
Newcastle	3/27	132	1505 Dec 2	1843 Dec 4	8K Byron N. 22407				
COOKS HBR.	3/27	132	0300 "	Dec 7					
Newcastle	3/27	132	0300 "	Dec 7					
Newcastle	100	156	2325 "	2320 Dec 15	8K Inshore				
Newcastle	100	156	1970 "	0100 "	8K				
Newcastle	1427	1911	0850 "	0145 "	8K				
Grimm	16/1	1275	2200 Dec 31	2018 Jan 4	8K in company of "Wongawilli" including 18 men.				
Cooktown			0700/5		ARKER, N. 0620/5.				
Thursday Is	2/14		0515 Jan 13		COOKTOWN ADVISE NO INFORMATION. 12/143 - 1278112)				
Louis Is	153		2201 Jan 15		7K in company of Wongawilli & Rednet				
St. Mury	2/22	150	0005 Jan 21	2216 "					
Fall River	4/8	1246	0630 "	2825 Apr 5					
Tampola									
Medan									
Dogura									
Fall River	116	120	0541 Apr 10	1014 Apr 19					
MAKAS over	123	133	1153 Apr 28	0653 Apr 30					
Fall River	29	30							
	111								

CARRIED FORWARD

VESSEL JUNIPERO SERRA

INWARD

OUTWARD

2284

ZONES:

1

2

3

4

5

6

7

8

KG 11 *Callaway 100-2301/3/1/1-3*

OWNERS, AGENTS, AND/OR CHARTERERS

TYPE

PORT OF REGISTRY USA

DATE BUILT 1942.

NET TONNAGE 4390

GROSS TONNAGE 7176

FUEL

SERVICE SPEED MAX. SUST. SPEED

ONE DAY'S RUN AT SERVICE SPEED

ARMAMENT FITTED

STIFFENED FOR

RECOGNITION

USUAL EMPLOYMENT

FOR FURTHER DETAILS SEE

PORT	MESSAGE NOS.	ARRIVE	DEPART	REMARKS	PORT	MESSAGE NOS.	ARRIVE	DEPART	REMARKS
San Francisco	88		1600 Aug 8	11 1/2 K route 88	Townsville	76 19	2137 Aug 4	0600 Aug 5	11K Blue
Wellington	90	Aug 31			Brisbane	85 16	2047 Aug 8		BUSTARD SE 20076
Antofagasta	72	Sept 11			Townsville	100 19	1520 - 24		GL TA
San Francisco	105		2200 Dec 2	11-3K Route 105	Faerhewer	150 28	2230 Aug 29		BUSTARD N.W. 061720
Wellington	78 27	Dec 25	0114 - 27	A10 B11K route 78	Buna	150 28	2230 Aug 29		TN 1144
CAKOUNORA	207		0920 Jan 1	EMBARKEE PILOT @ CALOUNORA 0920/1.	Townsville	34 57	2230 Aug 29	2000 Sept 11	11K Route 5743
Townsville	85 25/16	0115 Jan 4	0236 v 10	sig. 20/2.	Santa Cruz Cape	34 148	1219 Sept 15	0715 v 18	12K 65000000 Salango
Antofagasta	115	Feb 10		PHYS. W 0025	Gladiolus	120 19	0700/20		11K Route 5743
San Francisco	30		1600 Mar 28	11-3K route 30/30	Breakea Spit	100 21	2915 v 19	0300 Sept 20	11K BUSTARD SE 071710
Brisbane	22	0515 Apr 21			Brisbane	35 62	2140/20		
Caloundra	14		0730 May 11	BT50	San Francisco	107 28	0608 Sept 26	1935 - 27 (A) (B) 11 Route	68 28
Townsville	116	0620 May 15	2155 v 16	Convoy TN 95	Esp. Santo	107 10	Oct 24	Nov. 8	
Port Moresby	117 91	0603 - 20	0703 v 31	11K Route 91/31	Antofagasta	112 13	Jan 11		
Faerhewer	28 2/5	0617 June 1	0430 June 3	Wagga			706 6.		
Townsville	140 121	2337 June 6	1015 v 13	AT 10					
Faerhewer	66	0200 - 17	0200 v 22	CLEVELAND S. 22576					
Townsville	87 16	1510 v 25	0820 - 28	TN 105					
Brisbane	15 1/2	2100 July 1	0724 July 11	FT 2					
Townsville	115 58 27	0300 - 14	0344 v 16	VP 45					
Wilhelms Bay	57 58 27	0500 v 19	0200 - 26	GL 2					
Okla Bay	117 19	0326 v 27	0635 v 30	TN 117					
Okla Bay	89 1/3	0600 July 31	0500 Aug 2	creat SC 77/8 1ms					
				FT 11					

CARRIED FORWARD

VESSEL JUSTITIA

(MLLZ)

INWARD

OUTWARD

ZONES:

1

2

3

4

5

6

7

8

OWNERS, AGENTS AND/OR CHARTERS

Shelton Steamship Management Co. Ltd.

TYPE

Cargo Steamer

PORT OF REGISTRY London

DATE BUILT 1935

NET TONNAGE

2767

GROSS TONNAGE 4662

FUEL

Coal

SERVICE SPEED

8 1/2

MAX. SUST. SPEED

ONE DAY'S RUN AT SERVICE SPEED

228

ARMAMENT FITTED

STIFFENED FOR

RECOGNITION

1 Black funnel white band amidships black hull white line, white superstructure two masts 4 pair sampson posts forward of bridge. Flush deck raised forecandle post house aft. Painted stem cruiser stern

USUAL EMPLOYMENT

Tramping

FOR FURTHER DETAILS SEE

Talbot Beach vocoy. 202.
Photo

Sister ship "Auretta"

Hull BA

Super Grey

Funnel BA

DNO WA 63

DN 1. 8/2/43

PORT	MESSAGE NOS.	ARRIVE	DEPART	REMARKS	PORT	MESSAGE NOS.	ARRIVE	DEPART	REMARKS
Japan		1933							
Yokohama	24/12/11	Dec 23	- JAN. 11.	12°S 163°E - 20°S 155°E					
Newcastle	115/32	1012 Jan 22	1026 ✓ 24	SMI/ACI.					
Humbly Grove	90/134	0603 FEB. 6	0845 Feb 16	is. Pt. M. is 0130/27 7/27					
Ceylon	7/18 74	1130 ✓ 17	0200 " 27.	G.K. joining at 10.00 S. 101° 20' E.					
Colombo		18/3.							
V.M.									

CARRIED FORWARD

VESSEL *JUSTO AROSEMENA* INWARD OUTWARD 1 2 3 4 5 6 7 8

3656

ZONES: *WRAT*

OWNERS, AGENTS, AND/OR CHARTERERS

*Boatwice Line Portland Reg.*TYPE *Liberty B.C. 2-*

PORT OF REGISTRY

*USA*DATE BUILT *1944*NET TONNAGE *4382*GROSS TONNAGE *7216*FUEL *oil*

SERVICE SPEED

MAX. SUST. SPEED

ONE DAY'S RUN AT SERVICE SPEED

ARMAMENT FITTED

STIFFENED FOR

RECOGNITION

DRAUGHT

FOR FURTHER DETAILS SEE

Liberty

1944

PORT	Message Nos.	ARRIVE	DEPART	REMARKS	PORT	Message Nos.	ARRIVE	DEPART	REMARKS			
<i>Manus</i>	<i>73/10</i>		<i>0700/13 Dec</i>	<i>10.5K - on ballast</i>			<i>1946</i>					
<i>Hollandia</i>	<i>74/10</i>	<i>2223/14 Dec</i>										
		<i>1945</i>			<i>Guadalcanal</i>	<i>29/28</i>	<i>0001 Jan 26</i>	<i>1930 Jan 26</i>	<i>K10</i>			
<i>Leyte</i>	<i>112/25</i>		<i>0700 Feb 23</i>	<i>1.6.10 K9</i>								
<i>Hollandia</i>	<i>14/109/15</i>	<i>0230 Mar 2</i>	<i>0805/4 MAR</i>	<i>K10.5</i>	<i>Hollandia</i>	<i>37/2</i>	<i>31/1</i>	<i>3 Feb</i>				
<i>MANUS</i>	<i>126/3</i>	<i>2205/5</i>	<i>0001/31 MAR</i>	<i>K10-11 R. 126/3</i>								
<i>MANILA</i>					<i>Guain</i>				<i>Manu</i>			
<i>HOUMEA</i>					<i>Manila</i>							
<i>Russell Islands</i>		<i>14 June 15/17</i>		<i>99/2 DIVERSION TO RUSSELL ISLANDS REQUESTED BY COMSOPAC - 010317 Disputed to Russell Islands acknowledge 70. Not positive - admit after sunrise daylight 71. Acknowledge 0700/15 72. Acknowledge 0700/15 73. Acknowledge 0700/15 74. Acknowledge 0700/15 75. Acknowledge 0700/15 76. Acknowledge 0700/15 77. Acknowledge 0700/15 78. Acknowledge 0700/15 79. Acknowledge 0700/15 80. Acknowledge 0700/15 81. Acknowledge 0700/15 82. Acknowledge 0700/15 83. Acknowledge 0700/15 84. Acknowledge 0700/15 85. Acknowledge 0700/15 86. Acknowledge 0700/15 87. Acknowledge 0700/15 88. Acknowledge 0700/15 89. Acknowledge 0700/15 90. Acknowledge 0700/15 91. Acknowledge 0700/15 92. Acknowledge 0700/15 93. Acknowledge 0700/15 94. Acknowledge 0700/15 95. Acknowledge 0700/15 96. Acknowledge 0700/15 97. Acknowledge 0700/15 98. Acknowledge 0700/15 99. Acknowledge 0700/15 100. Acknowledge 0700/15</i>								
				<i>15/14 HAS NOT YET BEEN ACKNOWLEDGED Comsopac 110345</i>								
				<i>Route amended 97/12 - June</i>								
				<i>8/13 ACKNOWLEDGED ETA 2100/15</i>								
<i>GUADALCANAL</i>	<i>7/30</i>		<i>27 June</i>									
<i>ESPIRITU SANTO</i>	<i>113/8</i>	<i>30 Jan</i>	<i>July 6</i>									
<i>San Francisco</i>		<i>25/17</i>										

CARRIED FORWARD

VESSEL ^{J.W.} M^c ANDREW
1271

INWARD

OUTWARD

ZONES:

1

2

3

4

5

6

7

8

X DEL ARGENTINA SIG 128/20/7/11/2

OWNERS, AGENTS, AND/OR CHARTERERS

W. Chamfort. Naval.

TYPE

Passenger

PORT OF REGISTRY

USA

DATE BUILT

NET TONNAGE

GROSS TONNAGE

FUEL

SERVICE SPEED

MAX. SUST. SPEED

ONE DAY'S RUN AT SERVICE SPEED

ARMAMENT FITTED

STIFFENED FOR

RECOGNITION

F. I. Amid Gray
H. Gray
S. Gray

USUAL EMPLOYMENT

FOR FURTHER DETAILS SEE

PHOTO.

Rated 1100 tons
Counter 1100

Masts: 2

S.P.'s 2 sets: 1 set between 2nd Mast & Bridge
1 - break of back.

Draught 21'

1942

PORT	MESSAGE NOS.	ARRIVE	DEPART	REMARKS	PORT	MESSAGE NOS.	ARRIVE	DEPART	REMARKS	
M. S. A. Melbourne	111/57	0011 Feb 26	Jan 31	CONVOY RT 200 LEAVES BRISBANE CONVOY 0300/22 AT 32°50' 167°20' THEN 14 K - 711/211 RCS. 37°22'S 154°34'E 0337/211 ENTERED PT PHILIP UNDER OWN POWER SIG. 111/27 Broken down outside Pt. Phillip, vessel "Honolulu" standing by < Sig. 107/267 Schaumburg 2006720						
Melbourne	163/118	0145 Feb 12	2116 Feb 6	CONVOY ZK7 ROUTE 705 FROM E. 0538/17 RCS. 37°11'S 151°55'E 31°38'S 152°55'E about 16 knots independent speed 12072						
Panama		arrived about 14/44 Sig 1149/164								
Noumea	50/24	14/1/45	Dec 21							
Balboa										

CARRIED FORWARD

VESSEL J. W. VANDYKE
1435 ~~2167~~

INWARD OUTWARD

ZONES:

1 2 3 4 5 6 7 8

WPTU (orig 26/6/43)

OWNERS, AGENTS, AND OR CHARTERERS ATLANTIC REFINING. CO.

TYPE STEAM TANKER

PORT OF REGISTRY PHILADELPHIA

DATE BUILT 1938

NET TONNAGE 7258

GROSS TONNAGE 11657

FUEL OIL

SERVICE SPEED

MAX. SUST. SPEED

ONE DAY'S RUN AT SERVICE SPEED

ARMAMENT FITTED

STIFFENED FOR

RECOGNITION

F 1 apt

*Stem
Stem Cruiser
masts*

USUAL EMPLOYMENT

Not a Tallow Barge

FOR FURTHER DETAILS SEE

Three island vessel

1942

PORT	MESSAGE Nos.	ARRIVE	DEPART	REMARKS	PORT	MESSAGE Nos.	ARRIVE	DEPART	REMARKS
Los Angeles	237		0300 Aug 12	12K. Route. 23/7					
Southern	110/09	Aug 27							and endeavor Kaminu
Santo	93/9	Sept 6 mi.							Hydney between 1500 -
Los Angeles	119		1900 Oct 13	13K Route 6/9					1800 hrs local time - 125
Honolulu	74/17	Nov 2	Nov 14						125
San Pedro		Dec 2							11.5 12.5 ROUTE 1942
Los Angeles	116/10		1100 Dec 8	13K. ROUTE. 11/6					DIVERTED THROUGH
Naumoa		Dec 28							NEW PROVISIONS ON 1942
Los Angeles	24/6		1500 mch 3	K17, Route 24/6					K12's route 1/22.
Naumoa	41/25	mch 23	mch 23						
Wellington	58/31	mch 23							
San Pedro	24/23	mch 26	Mar 30						
Los Angeles	24/23	Apr 17	April 20	13K. Route 24/23					
Honolulu	24/23	May 10	1400 May 10	12. B12. 7. Route 24/23					
San Pedro	24/23	May 14							
Los Angeles									
Honolulu									
Sydney									
<p>Prom CCW PEF. 100120826 Shortly after dark tonight alter course so as to pass through position 32° 25' S 157° E as necessary to Sydney, zigzag day night at port best speed</p>									
Los Angeles									
Southern									
Santo									
Los Angeles									
Honolulu									
San Pedro									
Los Angeles									
Naumoa									
Los Angeles									
Naumoa									
Wellington									
San Pedro									
Los Angeles									
Honolulu									
Sydney									
Los Angeles									
Southern									
Santo									
Los Angeles									
Honolulu									
San Pedro									
Los Angeles									
Naumoa									
Los Angeles									
Naumoa									
Wellington									
San Pedro									
Los Angeles									
Honolulu									
Sydney									
Los Angeles									
Southern									
Santo									
Los Angeles									
Honolulu									
San Pedro									
Los Angeles									
Naumoa									
Los Angeles									
Naumoa									
Wellington									
San Pedro									
Los Angeles									
Honolulu									
Sydney									
Los Angeles									
Southern									
Santo									
Los Angeles									
Honolulu									
San Pedro									
Los Angeles									
Naumoa									
Los Angeles									
Naumoa									
Wellington									
San Pedro									
Los Angeles									
Honolulu									
Sydney									
Los Angeles									
Southern									
Santo									
Los Angeles									
Honolulu									
San Pedro									
Los Angeles									
Naumoa									
Los Angeles									
Naumoa									
Wellington									
San Pedro									
Los Angeles									
Honolulu									
Sydney									
Los Angeles									
Southern									
Santo									
Los Angeles									
Honolulu									
San Pedro									
Los Angeles									
Naumoa									
Los Angeles									
Naumoa									
Wellington									
San Pedro									
Los Angeles									
Honolulu									
Sydney									
Los Angeles									
Southern									
Santo									
Los Angeles									
Honolulu									
San Pedro									
Los Angeles									
Naumoa									
Los Angeles									
Naumoa									
Wellington									
San Pedro									
Los Angeles									
Honolulu									
Sydney									
Los Angeles									
Southern									
Santo									
Los Angeles									
Honolulu									
San Pedro									
Los Angeles									
Naumoa									
Los Angeles									
Naumoa									
Wellington									
San Pedro									
Los Angeles									
Honolulu									
Sydney									
Los Angeles									
Southern									
Santo									
Los Angeles									
Honolulu									
San Pedro									
Los Angeles									
Naumoa									
Los Angeles									
Naumoa									
Wellington									
San Pedro									
Los Angeles									
Honolulu									
Sydney									
Los Angeles									
Southern									
Santo									
Los Angeles									
Honolulu									
San Pedro									
Los Angeles									
Naumoa									
Los Angeles									
Naumoa									
Wellington									
San Pedro									
Los Angeles									
Honolulu									
Sydney									
Los Angeles									
Southern									
Santo									
Los Angeles									
Honolulu									
San Pedro									
Los Angeles									
Naumoa									
Los Angeles									
Naumoa									

PORT	MESSAGE Nos.	ARRIVE	DEPART	REMARKS	PORT	MESSAGE Nos.	ARRIVE	DEPART	REMARKS
Balboa		11. B12 Route	19/19	ESCORT will RTV ALONG YOUR ROUTE P.M. 11.15. - (Ship 146/103)					BROUGHT FORWARD
Brookings	109	19 AP	2206 June 25	10.5. 11.5. Route 149/6					
Kulu Bay	143/28	20 July	ETA 2200/23	ETA. 2200/23 190/22					
Brisbane	163/15	0403 July 27	2130 Aug 10	DIVERTED Ship 14					
	23/1	2053 Aug 15	1050 v 16	ETA. 2109/26. 148/20					
				K11:12 R 30/12.					
Sydney	112	0227 Aug 18	0202 Aug 24	K12 Byron S. 2330/1L K11-5 12.8 R 118/24					
Balboa	139/15	19 Dec	22 Nov.						
Naumea	144/26	18/12	12	Reverts to Naumea Ship 42/16					
Tulagi									
		1945							
Manus	132		0700 Feb 28	12K					
Hollandia	30/3	2135 Mar 1.	1530/5 Mar	K1L.					
Manus									
Balboa	214		Apr 26						
Santa	21	23 May	26 May						
BALBOA	215		July 1						
Santa		July 29							
NOUMEA	125/5		2 AUG						
BALBOA		26 Aug							

VESSEL

TYPSEY

ZONES:

INWARD

OUTWARD

1

2

3

4

5

6

7

8

OWNERS, AGENTS, AND/OR CHARTERERS

TYPE *U.S. Navy*

PORT OF REGISTRY

DATE BUILT

NET TONNAGE

GROSS TONNAGE

FUEL

SERVICE SPEED

MAX. SUST. SPEED

ONE DAY'S RUN AT SERVICE SPEED

ARMAMENT FITTED

STIFFENED FOR

RECOGNITION

USUAL EMPLOYMENT

FOR FURTHER DETAILS SEE

PORT	MESSAGE NOS.	ARRIVE	DEPART	REMARKS	PORT	MESSAGE NOS.	ARRIVE	DEPART	REMARKS
<i>Thursday Is.</i>	<i>10/18</i>		<i>and Friday</i>						
<i>Maui</i>									
<i>Cairo</i>	<i>11/12</i>	<i>0300 Noon</i>							

CARRIED FORWARD

VESSEL

KAFRA.

INWARD

OUTWARD

ZONES:

1

2

3

4

5

6

7

8

A.M. 1576.

Aust. Army Craft.

OWNERS, AGENTS, AND/OR CHARTERERS

TYPE

PORT OF REGISTRY

DATE BUILT

NET TONNAGE

GROSS TONNAGE

FUEL

SERVICE SPEED

MAX. SUST. SPEED

ONE DAY'S RUN AT SERVICE SPEED

ARMAMENT FITTED

STIFFENED FOR

RECOGNITION

DRAUGHT

FOR FURTHER DETAILS SEE

1944

PORT	MESSAGE NOS.	ARRIVE	DEPART	REMARKS	PORT	MESSAGE NOS.	ARRIVE	DEPART	REMARKS
Sydney	22/17		14 20 apr 16	PM					
Newcastle	111	1015 apr 17							
Townsville	12/10		20 50 May 19	1st night					
Cairns	12/12	day 12	2045 Aug 10	K9. 1/K. SAASE					
Townsville	23/13	0632 AUG 12							

VESSEL

KAGU MARU.

INWARD

OUTWARD

ZONES:

1

2

3

4

5

6

7

8

OWNERS, AGENTS, AND/OR CHARTERERS

KOKUSAI KISEN K. K.

TYPE

CARGO M/V.

PORT OF REGISTRY

Tokyo

DATE BUILT

1936

NET TONNAGE

3688

GROSS TONNAGE

6807

FUEL

Oil.

SERVICE SPEED

MAX. SUST. SPEED

ONE DAY'S RUN AT SERVICE SPEED

ARMAMENT FITTED

STIFFENED FOR

RECOGNITION

USUAL EMPLOYMENT

FOR FURTHER DETAILS SEE

PORT	MESSAGE NOS.	ARRIVE	DEPART	REMARKS	PORT	MESSAGE NOS.	ARRIVE	DEPART	REMARKS
Japan Honnai	23/15	1941		Arrive Osaka 12/10					
				Jan. 2 cancelled see 54/1					

CARRIED FORWARD

VESSEL

KAHIKA

0923

ZONES:

INWARD

OUTWARD

1

2

3

4

5

6

7

8

OWNERS, AGENTS AND/OR CHARTERERS

UNION S.S. Co. of N.Z.

TYPE

CARGO MOTOR COASTER

PORT OF REGISTRY

MELBOURNE

DATE BUILT

1938

NET TONNAGE

834

GROSS TONNAGE

1587

FUEL

OIL

SERVICE SPEED

10 1/2

MAX. SUST. SPEED

11 1/2

ONE DAY'S RUN AT SERVICE SPEED

ARMAMENT FITTED

STIFFENED FOR

RECOGNITION

1 Red funnel, black top, 2 thin black bands, aft: black hull: raked stern:
cruiser stern: brown superstructure: 1 mast amidships: 1 set S. Ports on fo'castle:
long well-deck fo'rd.

USUAL EMPLOYMENT

WEST COAST TAS. - MELBOURNE - PT. KEMBLA - SYDNEY - HOBART.

FOR FURTHER DETAILS SEE

Photo N.S. 1 from file in folio


N.M. Bonetti Master

PORT	MESSAGE NOS.	ARRIVE	DEPART	REMARKS	PORT	MESSAGE NOS.	ARRIVE	DEPART	REMARKS
Melbourne	29		07 20 Aug 29		Sydney	29 125	06 25 NOV. 4	17 47 NOV. 4	S.M. 1 / Mearns' diary
Strahan	44		10 30 Sept. 2	Altered programme Hobart 1500 7/9 2/29	Strahan	56 30	21 20 ✓ 7	04 55	Pran. N. 1824/19 (211)
Melbourne	7 88	04 30 Sept 4	20 25 Sept. 4		Strahan	7 22	00 09 ✓ 14	07 17 .. 14	
Strahan	34 67	07 35	11 40 Sept. 7 B		Newcastle	44 109	20 50 - 15	16 20 - 16	S.M. 2 Superior 0517/19 (M) 19
Pt. Kembla					Strahan	56 81	16 30 " 19	12 23 - 23	
Sydney	55 72	10 33 .. 11	10 04 04 08 Sept 12		Hobart	71 84	19 10 " 21	15 05 - 27	E. SORRELL 08 50/30 " 14
Pt. Kembla	41 20	09 20 .. 12	07 10 " 13		Strahan	34 81	08 15 ✓ 30	13 38 Dec 2	
Sydney	55 27	11 28 .. 13	01 33 .. 15		Kembla	22 24	05 10 Dec 5	05 40 ✓ 6	
Newcastle	26 157	07 66 .. 15	23 53 ✓ 15		Newcastle	97 95	16 16 " 6	17 57 ✓ 7	
Pt. Kembla	39 10	09 20 .. 16	02 20 .. 17		Sydney	20	00 02 .. 8	18 56 ✓ 1	S.M. 2
Strahan	91 46	14 30 .. 19	08 45 - 21		Strahan	44 112	13 50 2 " 11	17 15 ✓ 14	E. SORRELL IN 12 22/11/29 " OUT 20 332/14
Strahan	42 33	07 30 - 22	08 10 ✓ 26		Pt. Kembla	4 92	12 10 2 " 17	06 20 .. 19	
Pt. Kembla	116 29	20 40 .. 28	08 50 Oct. 1		Newcastle	21 112	16 22 2 " 19	06 45 2 .. 20	S.M. 1 / position 10 24
Newcastle	85 122	18 09 Oct 1	23 29 " 2		Sydney	35 112	12 49 2 ✓ 20	14 28 2 .. 23	
Sydney	26 135	04 12 Oct 3	23 07 " 3		Strahan	24 30	13 25 2 .. 27	18 15 " 29	E. SORRELL OUT. 20 15/19/29
Strahan	108 54	16 30 " 6	08 00 " 12		Melbourne	28 31	15 53 ✓ 30	16 52 Jan 2	19 40
Newcastle	77 91	13 53 " 15	04 00 " 17		Strahan	34 145	19 12 JAN. 3	16 25 ✓ 4	
Hobart	38 28	07 45 ✓ 12	05 20 - 24		Melbourne	176 88	20 55 ✓ 5	05 34 ✓ 9	
Strahan	62 71	10 05 ✓ 25	10 44 .. 27		Strahan	31 110	21 50 ✓ 10	06 25 .. 13	
Kembla	73 139	02 15 " 29	20 00 Nov. 1		Melbourne	69 146	08 38 ✓ 14	17 30 ✓ 15	SORRELL IN. 03 00/17
Sydney	42 98	23 55 Nov. 1	16 45 ✓ 2		Strahan	24 17 82	03 00 Jan 17	06 15 " 18	CORINI SW. 22 25/18 C. SORRELL OUT. 20 15/19/29 CARRIED FORWARD
Newcastle	4 3	00 14 .. 2	00 22 .. 2		Hobart	119 131	03 00 Jan 19	10 50 - 19	

PORT	MESSAGE NOS.	ARRIVE	DEPART	MARKS	PORT	MESSAGE NOS.	ARRIVE	DEPART	REMARKS
Port Kembla	91 120	0725 Jan 22	0900 Jan 24						
Newcastle	257 206	1906 ✓ 24	2118 " 25						BROUGHT FORWARD
Sydney	101	0506 - 26							
Kembla	9/29	2010 - 28							
Sydney	19/29		1530 " 28						
Kembla	89		0630 - 29						
Hobart	241								POSITIONS.
Strahan	285 514	2000 - 31	1530 Feb 3	Head board.					
Hullwinn	207 514	2020 Feb 4	1925 " 7						
Strahan	341 213	2000 " 8	0019 " 10						Sorell In 0245/11
Newcastle	414 102	1920 " 13	0412 - 16						C. SORRELL OUT 2007/12
Strahan	116 78	0608 - 17	0347 ✓ 26						
Stanley	76 117	0257 " 27	1000 ✓ 27						
Sydney	231 74	0857 ✓ 29	1502 Mar 3						
Kembla	32 33	2130 Mar 3	2135 MAR 4						ROUTES
Newcastle	447 155	0857 ✓ 5	0803 ✓ 6						
Sydney	67 150	1417 " 6	1058 - 7						
Hobart	54	0235 ✓ 10	0640 ✓ 12						West coast.
Strahan	78 84	0313 - 13	0305 - 16						SORRELL OUT 0350/16.
Melbourne		0400 - 17	0402 - 16						

Ashore 1 mile south Circus Point.
See signal 27/17 locata is received.

Vessel foundered 17/3/40



VESSEL **KAHKA WT19**
ZONES :

INWARD

OUTWARD

1

2

3

4

5

6

7

8

OWNERS, AGENTS, AND/OR CHARTERERS

TYPE

PORT OF REGISTRY

DATE BUILT

NET TONNAGE

GROSS TONNAGE

FUEL

SERVICE SPEED

MAX. SUST. SPEED

ONE DAY'S RUN AT SERVICE SPEED

ARMAMENT FITTED

STIFFENED FOR

RECOGNITION

DRAUGHT

FOR FURTHER DETAILS SEE

1945

PORT	Message Nos.	ARRIVE	DEPART	REMARKS	PORT	Message Nos.	ARRIVE	DEPART	REMARKS
Hollandia	17 28		0100 MAY 27	INTOW OF SK LT 218					
Manila		2000 June 11							

CARRIED FORWARD

VESSEL **KAHU**ZONES: **W.T.4**

INWARD

OUTWARD

1

2

3

4

5

6

7

8

USSC

OWNERS, AGENTS, AND/OR CHARTERERS

TYPE

PORT OF REGISTRY

DATE BUILT

NET TONNAGE

GROSS TONNAGE

FUEL

SERVICE SPEED

MAX. SUST. SPEED

ONE DAY'S RUN AT SERVICE SPEED

ARMAMENT FITTED

STIFFENED FOR

RECOGNITION

DRAUGHT

FOR FURTHER DETAILS SEE

1944

PORT	Message Nos.	ARRIVE	DEPART	REMARKS	PORT	Message Nos.	ARRIVE	DEPART	REMARKS
Brisbane	44/5	0908 July 4							
Hollandia	153/4	1945 2365 Aug 7.		in tow of FS 189					

CARRIED FORWARD

VESSEL *KAHULUI*

ZONES :

INWARD

OUTWARD

1

2

3

4

5

6

7

8

OWNERS, AGENTS, AND/OR CHARTERERS

TYPE

PORT OF REGISTRY

DATE BUILT

NET TONNAGE

GROSS TONNAGE

FUEL

SERVICE SPEED

MAX. SUST. SPEED

ONE DAY'S RUN AT SERVICE SPEED

ARMAMENT FITTED

STIFFENED FOR

RECOGNITION

DRAUGHT

no record

FOR FURTHER DETAILS SEE

1944

PORT	Message Nos.	ARRIVE	DEPART	REMARKS	PORT	Message Nos.	ARRIVE	DEPART	REMARKS
<i>Keolu</i> <i>Funa Fuhi</i>	<i>82</i> <i>1</i>	<i>7/4</i>	<i>March 28</i>						

CARRIED FORWARD

PORT	MESSAGE NOS.	ARRIVE	DEPART	REMARKS
Auckland	11/17 140	0555 June 16	0240 June 21	Route 1 S. 31/10
Newcastle	156	1052 " 27	1346 July 1	9 ³⁰ Route 110/21
Auckland	46	0250 July 2	0040 " 6	9 ⁴⁵ K. Imbue
Sydney	536 29/9	0557 " 26	0933 " 8	Route 597 92K
Auckland	52/10	0936 " 14		
Wellington	79/30		0625 July 29	9 ³⁰ K. Route 79/30
Newcastle	47/3 114	0019 Aug 3	1023 Aug 8	9 ¹⁵ K.
Humbula	76 7/10	0045 " 9	2130 " 11	
Sydney	61 47	0227 " 12	0802 " 16	Route 709
Wellington	31/23	0030 " 22		
Huttelton	111/16		0733 Sept 4	9 ⁴⁵ K. Route 44/6
Sydney	183 115	1207 Sept 11	2308 " 14	10 ⁰
Newcastle	87/16 89	0630 " 15	14447 " 18	Normal N. 0320/15 9 ¹⁵ K. ROUTED 812.
Wellington	122 83/9	0450 " 24	0700 Oct 7	9 ⁴⁵ K. ROUTE 83/8
Newcastle	125 125	0845 Oct 13	0130 " 16	9 ⁴⁵ K. Route 29 125/16
Wellington	127/23 113	0440 " 22	0800 " 4	9 ⁴⁵ K. Route 29 113/5
Newcastle	72 152	0050 Nov 11	0655 " 19	9 ⁴⁵ K. ROUTE 152/19/11
Wellington	135 144	1946 " 24	0300 Dec 14	9 ⁴⁵ K. Route 144/5
Newcastle	53/10 167/12	1943 Dec 9	1513 " 11	9 ⁴⁵ K.
Wellington	107/18 123	1613 " 17	1400 " 13	9 ⁴⁵ K. Route 123/17
Newcastle	83 123	2226 " 18	0840 " 13	9 ⁴⁵ K. NORTH. S. 0320/13
Sydney	153 23	0704 M. 13	1537 " 30	9 ⁴⁵ K. ROUTE 446
Auckland	134/9	Apr 5		
Wellington	23 23		1100 Apr 21	10 ⁴⁵ K. Route 23/23.
Newcastle	23/2 22	2025 Apr 26	2045 " 28	9 ⁴⁵ K. Route 77/29
Wellington	23 114	May 4	1000 May 20	9 ⁴⁵ K. Route 111/22
Newcastle	52 22	2255 " 25	0029 " 27	9 ⁴⁵ K. Imbue.
Pod. Humbula	52 28	2030 " 27	2240 " 29	NORTH. S. 0330/27. 540. S. 090/27
Sydney	101 147	0309 " 30	0735 June 2	9 ⁴⁵ K.
Bluff		0900 June 7		9 ⁴⁵ K. Route 119/3.
Wellington	32/10	June 9		
Wellington	22 28		1000 June 27	9 ⁴⁵ K. Route 97/8
Newcastle	102 35	0605 July 5	2157 July 8	9 ⁴⁵ K.
Sydney	78 127	0502 " 9	0505 " 10	9 ⁴⁵ K.
Wellington	20 143	July 17	0020 " 29	9 ⁴⁵ K. Bowway at 8 ⁴⁵ K. for 200 miles
Newcastle	94 217	0254 Aug 3	2203 Aug 6	9 ⁴⁵ K. Route 127/10
Wellington	47 30	2156 Aug 12	0802 Aug 22	K.P. 8.0. 139.5
			See below	9 ⁴⁵ K. Route 143/29

PORT	MESSAGE NOS.	ARRIVE	DEPART	REMARKS
Newcastle	79 45/2	0018 Aug 28	2005 Sept. 1.	BROUGHT FORWARD 179 B.10. Route 33
Wellington	98 4 19	Sept 7	0900 " 18	9 ⁴⁵ K. Route 45/6
Newcastle	45 2 22	2110 Sept 25	2212 Oct 1	9 ⁴⁵ K. Route 11/19
Wellington	110 8 26	Oct 8	0001 Oct 24	9 ⁴⁵ K. route 65/2.
Newcastle	84	30/10		(H) 8 1/2 (O) 9 M.S. Route 146/24

See memo book

22211100111

1147/5 0916

INWARD OUTWARD

ZONES:

1 2 3 4 5 6 7 8

Z.M.B. - J. M. Wellington 0515/10/23

OWNERS, AGENTS, AND/OR CHARTERS

Union S.S. Co. of N.Z. Ltd.

TYPE *Cargo Steamer*

PORT OF REGISTRY *Wellington*

NET TONNAGE *1860*

GROSS TONNAGE *3151*

DATE BUILT *1918*

SERVICE SPEED

MAX. SUST. SPEED

ONE DAY'S RUN AT SERVICE SPEED

FUEL *coal*

ARMAMENT FITTED

STIFFENED FOR

RECOGNITION

F: - *lamid* *A.B.*

Stem: - *Straight*

Masts *1-2*

H: - *B.P.*

Stem: - *Round*

Stays *13 - 1st just forward*

S: - *B.*

USUAL EMPLOYMENT

FOR FURTHER DETAILS SEE *T.B. 465*

1942-43

PORT	MESSAGE NOS.	ARRIVE	DEPART	REMARKS	PORT	MESSAGE NOS.	ARRIVE	DEPART	REMARKS
Wellington	104 06	Oct. 8	0001 Oct. 21	9.26.9.	Sydney	105	0630 Oct 21	2120 Oct 25	OK Route 26
Newcastle	104 31	2052 Oct 29	1200	Route 126/4	Newcastle	105 10	Nov 2		
Wellington	111 35	0803 Nov 14	0550 Nov 24	9K Route 67/9	Wellington	111 14		0120 Nov 14	9K R. 10/14
Newcastle					Newcastle	111 33	1045 Nov 19	1910	22 9K.
VESSEL DELAYED A/C. ENGINE TROUBLE					Sydney	171	0127	24	0005 Dec. 1
Wellington	118 28	0912 Nov 27/11	0500 Nov 28	9. B. 10. Route 118/28	Sydney	123 11	Dec. 9	1944	
Newcastle	124 110	0505 Dec 1	2045 Dec 11	9K Route 110/2	Auckland	146 10		0100 Jan 12	9K route 116/13
Wellington	126 118	Dec 18			Newcastle	146 23	1405 Jan 17	0145	20 49/102
Auckland	126 118	Dec 18			Balourna	103 22	2004	21	0508
1943.					Urangan	143 16	2200	24	0100
Wellington	51 11	0400 April 10	0419	10K Route 51/11	Okakay	143 17	1915	28	2100 Jan. 31
Newcastle	135 22	0731 April 15	2037	10K	Auckland	143 26	Feb 9		1200 Feb. 26
Sydney	142 127	0225	22	2105 May 6	Newcastle	143 27	0010	10K	0323 Feb 2
Auckland	142 127	May 12		1930 June 1	Urangan	112 5	2120	Jan. 5	0645
Lyttelton	142 127	2230 June 22	1530	25	Mackay	172 31	0030	10	0730
Adelaide	142 127	2000	25	0755	Auckland	172 33	10K	21	2000
Wellington	135 8	6 July			Root Port	172 33			19
Auckland	100 10				Lyttelton	172 33	2230	Apr. 28	1620
Newcastle	111 10	0332 Oct 15	1904	18	Adelaide	113 2	2009	May 1	2200
P. Kembla	162 147	0509	19	0225	Auckland	116	May 1st		

CARRIED FORWARD
Wagon 1. E. 230/1
CARRIED FORWARD

1945

1944-45

PORT	MESSAGE NOS.	ARRIVE	DEPART	REMARKS	PORT	MESSAGE NOS.	ARRIVE	DEPART	REMARKS
Westport Stanhope Road Wellington Slender Bay	149 24 57	0600 June 6	2200 Aug 27 1420 June 7	9.5 R. 149/28 Proceeding to anchorage in Whitford Bay. 0672/3. 110/3 Prom. W. 2212/3 C. Nelson W. 0225/5 NORFOLK IS. W. 0522/5 WILLOUSBY NW. 2310/5	Kembla	24/149 20/11	1945/28 Oct	0500/1 Nov	9.5 R. 80/28 ETA 0500/28 30. 9.5 R.
Adelaide	10/8 57/10	2229 Jun 7	1011 Jun 9	10.5 R 57/10 K9.5 R. 1655/9. W. Prom. E. 1801/11	Newcastle Sydney Lyttelton Bluff Sydney Kembla Newcastle Sydney Lyttelton	26/144 23/19 139 19 27/49 23/11 101 181 12/30	2000 Nov 1 1905 " 3 Nov. 15 ETA 0500/4 Sep 210/2 4th Dec. 2200 Dec 10 0046 " 13 0622 v 15 Dec 29.	1216 Nov 3 1412 Nov 8 ETA 0500/4 1757/10 Dec 1440/12 " 0003/15 " 1200 Dec 22 1945	K9 K9.5 - R. 19/9 ETA K9 K9.5 8/9 K. R. 205/24
Auckland Westport Adelaide Auckland	130 169/3 3/13 19/20	June 18 0615 July 12 July 26	0500 July 2 0015 - 18 0230 Aug 1	8.5 9.5 ETA. 0230/10/7 WILLO. NW. 0005/10 9.5 R. 501/9 WILLO. SE. 1230/18 Cape North. E. 1115/19 Prom. G. 0833/20. ETA 0900/7 183/6 ETA 0600/7 178/7.	Lyttelton Sydney	34/19 140/15	0500 Jan 16 ETA 0200/24 - 7/24	8/9 K. R. 34/19 ETA 0200/24 - 7/24	
Newcastle	40/8 26/7	0521 Aug 7	1455 Aug 8 SEAL. N. 2045/9	K9 S. Prom. N. 0550/9 W. Prom. N. 0030/10 N. 9 1/2 Ronke 184/18 Lutana S. 0010/9	See new card				
Trachey	11/130/18	1500 Aug 12	0505 Aug 17						
Auckland Westport Wellington Slender Bay	4/28 114 114 90/28	Aug 26 how proceeding 2130 left	0500 Oct 2	(W) 7.5 (B) 9 K. 2200 Oct 22 9 K. R. 14/24 ETA. 1500/10 Oct 1/57					
Adelaide	159/168 3	8/1325 left	1120 Oct 5	Ship indicated to Prom. W. 1630/26 W. Prom. N. 0511/19 WILLO. NW. 1250/30 W. Prom. N. 0519/28 WILLO. SE. 1915/6 W. Prom. E. 1835/17 K9.5 R. 165/8.					
Auckland	1/16	Oct 14	0700 Nov						

VESSEL **KAIKORAI**

INWARD OUTWARD

ZONES:

1

2

3

4

5

6

7

8

1442

ZMDR (DNI Wellk 0515-110/4/42)

OWNERS, AGENTS, AND/OR CHARTERS

Union S.S. Co. of N.Z. Ltd.

TYPE *Cargo Steamer*PORT OF REGISTRY *Wellington*NET TONNAGE *1860*GROSS TONNAGE *3151*DATE BUILT *1918*

SERVICE SPEED

MAX. SUST. SPEED

ONE DAY'S RUN AT SERVICE SPEED

FUEL *Coal*

ARMAMENT FITTED

STIFFENED FOR

RECOGNITION F: *1 amid R. BA*STEM: *Straight*H: *BA*STERN: *Counter*S: *BA*MASTS: *2*

DRAUGHT

S.P.S.: *1 net just for'd funnel*FOR FURTHER DETAILS SEE *T.B. 465**Three island*

1945

PORT	Message Nos.	ARRIVE	DEPART	REMARKS	PORT	Message Nos.	ARRIVE	DEPART	REMARKS
<i>Sydney</i>	<i>140/19/25</i>	<i>0600 Jan 24</i>	<i>0430 Feb 1</i>	<i>9K</i>	<i>Newcastle</i>	<i>192/19</i>	<i>01/11/19 JUNE</i>	<i>0730 BLOWN</i>	<i>19</i>
<i>Port Kembla</i>	<i>49/2</i>	<i>0850 Feb 1</i>	<i>0715 - 3</i>	<i>9</i>	<i>Port Kembla</i>	<i>78/27</i>	<i>2100 - 26</i>	<i>0706 July</i>	<i>9K</i>
<i>Newcastle</i>	<i>84/10</i>	<i>1920/3 Delay</i>	<i>0554 - 9</i>	<i>9K</i>	<i>Sydney</i>	<i>112/20</i>	<i>1150 July 1</i>	<i>1600 " 8</i>	<i>19 (R) 14/19</i>
<i>Sydney</i>	<i>33/10</i>	<i>1222 - 9</i>	<i>1000 Feb 13</i>	<i>9K. R. 13/4</i>					
<i>Lyttelton</i>		<i>pm 20/2</i>			<i>Lyttelton</i>	<i>48/7</i>	<i>Am 15</i>	<i>0600 Sept 5</i>	<i>8/9K (R) 48/7</i>
<i>Bluff</i>	<i>56/15</i>	<i>519 8/19</i>	<i>0200 Mar 14</i>	<i>98K (R) 56/15</i>			<i>31/10 ETA 0200/11</i>		
			<i>2000/19</i>		<i>Sydney</i>	<i>131/11</i>	<i>12/11 Sept</i>	<i>0601 Sept 20</i>	<i>10K</i>
<i>Sydney</i>	<i>149/20</i>	<i>2200 Mar 19</i>	<i>1545/25 Mar</i>	<i>16</i>	<i>Port Kembla</i>	<i>12/21</i>	<i>1060 Sept 20</i>	<i>0700/25 Sept</i>	<i>110</i>
<i>Port Kembla</i>	<i>167/30</i>	<i>2045 Mar 25</i>	<i>0130 Mar 27</i>	<i>9K</i>	<i>Newcastle</i>	<i>42/35</i>	<i>9 20/14 Sept 22</i>	<i>1359 Oct 8</i>	<i>9K</i>
<i>Newcastle</i>	<i>65/28</i>	<i>1221/17 Mar</i>	<i>1226/4 Mar</i>	<i>12</i>	<i>Sydney</i>	<i>48/30</i>	<i>1220/10 Oct 8</i>	<i>0805 Oct 11</i>	<i>9K</i>
<i>Sydney</i>	<i>21/1</i>	<i>0723 Apr 10</i>	<i>0400 April 16</i>	<i>9.5K. R. 68/17.</i>					
<i>Lyttelton</i>	<i>18/29</i>	<i>Am 23rd</i>	<i>1200 May 25</i>	<i>12/9.</i>	<i>Lyttelton</i>	<i>2/21</i>	<i>PM 17th</i>	<i>1000 Nov 19</i>	<i>9K</i>
		<i>ETA</i>	<i>2359 7/2</i>	<i>5/7 205/2</i>	<i>Sydney</i>	<i>21/27</i>	<i>26 Nov</i>	<i>0400 Dec 19</i>	
					<i>Newcastle</i>	<i>39/30</i>	<i>Dec 19</i>	<i>28 Dec</i>	
					<i>Sydney</i>	<i>8/30</i>	<i>Dec 28</i>	<i>0325 Jan 12</i>	<i>1946</i>
<i>Sydney</i>	<i>122/4</i>	<i>June 21</i>	<i>1535 June 18</i>	<i>9K</i>	<i>Lyttelton</i>	<i>12/30</i>	<i>Am 17/1</i>		
					<i>Bluff</i>	<i>7/42</i>	<i>7/10</i>	<i>OVER</i>	<i>CARRIED FORWARD</i>

PORT	Message Nos.	ARRIVE	DEPART	REMARKS	PORT	Message Nos.	ARRIVE	DEPART	REMARKS
BLUFF	112	1946	0800/9 FEB	K10					BROUGHT FORWARD
SYDNEY	34/15	14 Feb							
WELLINGTON	11		0500/9 APR	K10					
SYDNEY		14 April							

PORT	MESSAGE NOS.	ARRIVE	DEPART	REMARKS	PORT	MESSAGE NOS.	ARRIVE	DEPART	REMARKS
Balboa	165	1944	Aug 22	34K	Lyane	56 17	2000 Nov 15	2329 Dec 1	12.5 BROUGHT FORWARD TEP. 50645/12 PERP S. 0065/2 Gabo W. 1915/2 ETA 1905/3 - 199/3 Prom W. 1115/3 Greenard W. 2200/3 Nelson W. 2329/17 Willo. NW 0055/19
Sydney	83 74	7/4/0	0136 Sept 18	0311 Sept 21	13K Prom. N. 1427/22 13K WILLO. NW 0105/2 12K WILDO 0527/5 Prom. E. 2101/6 ROUTE 297 12K				
Melbourne	139	0327	28	1111	30				
Adelaide	115 108	0703	Oct 2	2338	Oct 4				
Sydney	115 132	2133	" 8	0524	" 11				
Brisbane	136 127	0533	" 13	0840	" 15				
Panama	107 116	11	Nov.						
Balboa	50/5	1942	1800	Jan 1	12.5 K Route DIVERTED BY NZNR TO MELB DIRECT 90/20/1				
Brisbane	20/3 118	0430	Feb 2	2330	Feb 4				
Sydney	81/7 54	2245	" 6	2025	" 10				
Melbourne	110 86	0605	" 13	0415	" 22				
Sydney	112 127	0650	" 24	0722	March 8				
Brisbane	189 122	0950	March 10	2153	" 12				
Panama	46 35	Apr 9	May 28						
Balboa	118 110	2200	July 21						
Melbourne	736 62	2244	June 25	0312	July 12				
Panama	119 56	0415	July 15	0015	July 23				
Wallaroo	44 34	0800	" 33	2130	" 25				
Panama	115	1944	1944						
Melbourne	42 12	2057	Feb 7	0352	Feb. 13				
Sydney	27 16	0255	" 15	0007	Mar 10				
Auckland	55 17	Mar 15							
BALBOA	338 31		1200	Oct 19	K. 12.5 ETA. 2000/15. 12/5				
Sydney	54 17	2000	Nov. 15						

See new card

Stockdate Oct 15/1944
22/10/44

VESSEL **KAIKOURA**

INWARD

OUTWARD

1

2

3

4

5

6

7

8

ZONES :

1443

GZPZ

h. n. Shipping Co.

OWNERS, AGENTS, AND/OR CHARTERERS

TYPE **Cargo**PORT OF REGISTRY **Plymouth**DATE BUILT **1937**NET TONNAGE **3432**GROSS TONNAGE **5852**FUEL **M/V.**SERVICE SPEED **13 1/4** MAX. SUST. SPEED **14**

ONE DAY'S RUN AT SERVICE SPEED

ARMAMENT FITTED **1. 4.7" LA. & Degaussed. P.V.S.**

STIFFENED FOR

RECOGNITION F: **1 aft of amid. G. (fall)**STEM: **Raked**H: **G.**STERN: **Cruiser**S: **G.**MASTS: **2**DRAUGHT **27' 4"**S.P.S: **2 1/2 sets between / raised forecastle - island bridge
fore and aft bridge**

FOR FURTHER DETAILS SEE

Usual employment: **Canada & U.S.A. Atlantic ports to Australia & N.Z. (Chartered to M.A.N.Z. Line)
Monthly Service.**Master: **F.W. Mould.**

1945.

PORT	Message Nos.	ARRIVE	DEPART	REMARKS	PORT	Message Nos.	ARRIVE	DEPART	REMARKS
Fremantle	68/74 73/29	2052 Jan 12	0215 Jan 28	A 11.5 B 12.5 R. 74/29 106/1 82° 159-D at 14.14/30 268° 131 from F comp. 88/13	Muckland		Sept.		
Capetown	249 77	1 Feb 16			Balboa	10/5	1946	2100 Jan 2	12 K
Balboa	114/5 15/1	ETA 0800/11	0300 Jan 2	11.5/12.5 (R) 114/5	Sydney	35/49 30/7	Jan 29	2117/6 Feb	
Sydney	172/180 23	July 1 st	0334 July 23	12.5K. inshore SA 80. W. 2309/23 Overland W. 0280/14 Prom W. 1420/25	Melbourne	6/9	1930 Feb 8		
		170/24-ETA. 2300 7/24							
Melbourne	108/115 25/7	2315 July 24	1024/7 Aug 6	4/13					
Pt Pirie	34/112 11/18	2200 Aug 4	2130 Aug 17	12 K					
Hobart	21/28	2320 20	0335 27	12/13 1/2					

CARRIED FORWARD

PORT	MESSAGE NOS.	ARRIVE	DEPART	REMARKS	PORT	MESSAGE NOS.	ARRIVE	DEPART	REMARKS
Suez	68-21		March 16	12 1/2 K					
Colombo	143/8		May 5	Route 143/8 12K					BROUGHT FORWARD
MELBOURNE		May 24		INSTRUCTED BY WPT TO PROCEED ALBANY AND IS TO BE THEN ROUTED TO ADELAIDE					
ALBANY	124 120 22 22	0140 May 22	0140 May 22	SIG - 28/16					
Adelaide	114 87	0257 26	2159 28	12K ROUTE 124/26 WILKO NW 2160/25					
Sydney	96 87	0301 June 2	2144 June 14	12K WILKO SE 0130/29 WILKO NW 2160/25					
Thimbala	65 47	0145 15	0450 18	12K WILKO SE 0130/29 WILKO NW 2160/25					
P. Ferie	96/13 67	0427 23	2210 July 3	12K 3mi MARI. ROUTE W 1500/19					
Adelaide	101	0115 July 5		OTWAY. W. 0135/20 WILKO NW. 2160/25 ROUTE W. 0350/22					
Adelaide	87		0250 July 15	12K WILKO SE 0130/29					
Panama	22 22	Aug. 15.		ROUTE 737.					

Aug. 15.
1944

Bombay	140		1115 Mar. 5	B 12 1/2 R 11 1/2 Route 140/6
Bremantle	14/36	0330 Mar 24		ROUTE ALTERED 24/12

(on amended route ETA plots)
at 0430 2/23/3.

For Further movements see rev card.

Fremantle		May 3	} TG 26/4
Pt. Ferie	May 10	12	
Beauty Pt	14	18	
Mell.	19	24	

Advise Pay Car. Jackson any movement of this ship.
Thru 30th 1944.

VESSEL **KAIMATA**

INWARD

OUTWARD

ZONES:

1

2

3

4

5

6

7

8

1444

GRJL.

OWNERS, AGENTS, AND/OR CHARTERERS *New Zealand Shipping Co. Ltd.*TYPE *Cargo Motor* PORT OF REGISTRY *Plymouth*

DATE BUILT 1931

NET TONNAGE 3177

GROSS TONNAGE 5269

FUEL *M/V*

SERVICE SPEED 12½

MAX. SUST. SPEED 13.

ONE DAY'S RUN AT SERVICE SPEED

ARMAMENT FITTED *PN's to be fitted Syd.*

STIFFENED FOR

RECOGNITION *F: 1G amid -*STEM: *Straight**H: G.*STERN: *Counter**S: G.*MASTS: *2 1 fwd, 1 aft.*SP.: *1 set amidst fore funnel**flush deck.*

DRAUGHT

FOR FURTHER DETAILS SEE

*Jal. Book 777 BE. Photo**Usual employment: Canada & U.S.A. Atlantic ports to Aust. N.Z. (Chartered to M.A.N.Z. Line) monthly.**Master: J.M. Fenwick 1944**(Formerly "Arduinoh")*

PORT	MESSAGE NOS.	ARRIVE	DEPART	REMARKS	PORT	MESSAGE NOS.	ARRIVE	DEPART	REMARKS
<i>Plymouth</i>	<i>14</i>	<i>0330 Mar 24</i>	<i>0405 Jun 17</i>	<i>KAN 1312 R 148/17</i>			<i>210/19</i>	<i>2230/19</i>	
<i>Port Pirie</i>	<i>143</i>	<i>0200 June 27</i>	<i>2315 - 25</i>	<i>Albany E. 0410/19</i> <i>12.5 K ET 17/00 20/22 27/32</i>	<i>Port Pirie</i>	<i>32 190</i>	<i>0115 June 20</i>	<i>2130 June 23</i>	<i>file 12</i> <i>WILCO SE 1630/24</i> <i>NORTH. E. 0545/25</i> <i>PROM E 0625/26</i> <i>GRABO N 1755/26</i> <i>PERPET N 0545/27</i>
<i>Beauty Point</i>	<i>26</i>	<i>0710 - 29</i>	<i>0540 July 5</i>	<i>WILCO SE 1625/26</i> <i>Albany E. 0526/28</i> <i>LOW. SE. 0200/29</i> <i>cont. N.W. 0600/25</i>			<i>127/24</i>	<i>ETA 0030/28</i>	
<i>Melbourne</i>	<i>26 5/11</i>	<i>0706 July 6</i>	<i>0306 - 11</i>	<i>12K. PR. 5/11.</i> <i>to Prom E. 1156/11</i> <i>apparently due</i> <i>to weather</i> <i>deal processed</i> <i>high N.Z. Has been</i> <i>gone ashore</i> <i>to Port. S. - 19/20</i>	<i>Brisbane</i>	<i>162 64</i>	<i>0147 June 29</i>	<i>1435 July 1</i>	<i>13K inshore</i> <i>Byron S. 0320/2</i> <i>GRABO W 2322/23</i> <i>EVENARD W. 0215/24</i> <i>PROM. W 1425/24</i>
<i>Parana</i>		<i>aug 8</i>			<i>Melbourne</i>	<i>78 144</i>	<i>2335 July 4</i>	<i>0030 July 4</i>	<i>K12 Returned to</i> <i>Port. - by night 15.</i>
<i>Cristobal</i>		<i>1945</i>			<i>Melbourne</i>	<i>87 115</i>	<i>1507 July 14</i>	<i>0030 - 15</i>	<i>E 12</i> <i>GRABO W. 0625/15</i> <i>Evening W. 0220/20</i>
<i>Valboa</i>	<i>87/12</i>		<i>2200 APR 9</i>	<i>A 125 K</i> <i>B 12.5 K (R) 87/12</i>					<i>Aug 5</i>
<i>Sydney</i>	<i>130 7/7</i>	<i>2800 May 6</i>	<i>0645/1 1947</i>	<i>K13</i> <i>GRABO W. 0155/1</i>	<i>Aden</i>				
<i>Melbourne</i>	<i>142 54</i>	<i>0100/2 1947</i>	<i>1540 June 17</i>	<i>12. K</i> <i>NORTH. 0710/19 W.</i> <i>WILCO. 0045/19. NW</i>					

CARRIED FORWARD

VESSEL *KAIMIRO**0919* ~~*1886*~~

ZONES:

INWARD

OUTWARD

1

2

3

4

5

6

7

8

OWNERS, AGENTS AND/OR CHARTERERS *UNION S.S. CO. OF N.Z. LTD*TYPE *CARGO*PORT OF REGISTRY *WELLINGTON*DATE BUILT *1929*NET TONNAGE *1330*GROSS TONNAGE *2562*FUEL *COAL*SERVICE SPEED *10*

MAX. SUST. SPEED

ONE DAY'S RUN AT SERVICE SPEED

ARMAMENT FITTED

STIFFENED FOR

RECOGNITION *Tunnel, Red wks. Black Top & 2 Black Bands. Black Hull, Straight Stem: Counter Stem*
*Brown Superstructure: 3 masts (2 Tall, 1 Short): 4 mts - 3 Island type*USUAL EMPLOYMENT *NZ - AUST. CARGO SERVICE*

FOR FURTHER DETAILS SEE

Am Lucas Master

PORT	MESSAGE NOS.	ARRIVE	DEPART	REMARKS	PORT	MESSAGE NOS.	ARRIVE	DEPART	REMARKS
<i>Wellington</i>	<i>29/26</i>		<i>Jan 25</i>	<i>282 y forchom</i>					
<i>Newcastle</i>	<i>31/11</i>	<i>0947 726.1</i>	<i>0857 726.2</i>	<i>N.E.S 1400/26</i>					
<i>Sydney</i>	<i>3/3</i>	<i>118 1620 " 2</i>	<i>0935 ✓ 7</i>	<i>ZAG</i>					
<i>Auckland</i>	<i>1/5</i>	<i>0700 ✓ 13</i>	<i>1350 June 13</i>	<i>34° 50' 174° 15' 210K</i> <i>35° 20' 170° 00</i>					
<i>Newcastle</i>	<i>3/19 ✓ 13</i>	<i>1337 June 18</i>	<i>1437</i>	<i>35° 35' " 9</i>					
<i>Sydney</i>	<i>24/22</i>	<i>99 2125 ✓ 2</i>	<i>0646 - 25</i>	<i>160° 20' E 270.</i>					
<i>Napier</i>		<i>1/7</i>							

CARRIED FORWARD

VESSEL

KAIONE

INWARD

OUTWARD

1

2

3

4

5

6

7

8

ZONES :

OWNERS, AGENTS, AND/OR CHARTERERS

TYPE

NET TONNAGE

SERVICE SPEED

ARMAMENT FITTED

RECOGNITION

Z. M. L. L.

PORT OF REGISTRY

GROSS TONNAGE

ONE DAY'S RUN AT SERVICE SPEED

STIFFENED FOR

DATE BUILT

FUEL

1918.

DRAUGHT

FOR FURTHER DETAILS SEE

13'10

— 1945 —

PORT

Message
Nos.

ARRIVE

DEPART

REMARKS

PORT

Message
Nos.

ARRIVE

DEPART

REMARKS

Wanganui

 $\frac{54}{13}$

1430 Nov 12. 5K.

Brisbane

 $\frac{32}{22}$

Nov 21.

CARRIED FORWARD

KAI PAKI

1446

INWARD

OUTWARD

ZONES:

1

2

3

4

5

6

7

8

G.G.J. Ro bustobals 131547 Oct 44

OWNERS, AGENTS AND/OR CHARTERERS NEW ZEALAND SHIPPING CO LTD

TYPE CARGO M.V.

PORT OF REGISTRY PLYMOUTH

DATE BUILT 1939

NET TONNAGE 3424 3421

GROSS TONNAGE 5862

FUEL M/V

SERVICE SPEED

MAX. SUST. SPEED

13 1/4

ONE DAY'S RUN AT SERVICE SPEED

ARMAMENT FITTED 4" B.L.A. Degenerated

STIFFENED FOR

RECOGNITION

Core yellow funnel just aft of amidships, hull with white upper, redal stem, cruiser stem, white superstructure, two masts, two sets sunken ports, flared deck with raised fore-castle and with deck house aft.

USUAL EMPLOYMENT CANADA & USA. ATLANTIC PORTS TO AUSTRALIA & NZ. - (MONTHLY SERVICE) CHARTERED TO M.P.N.Z. LINE

FOR FURTHER DETAILS SEE

MASTER: S.F. CAMERON

NOW ALL GREY

F. - G
H. - G
S. - G

PORT	MESSAGE NOS.	ARRIVE 1939-40	DEPART	REMARKS	PORT	MESSAGE NOS.	ARRIVE 1940-41	DEPART	REMARKS
Phosphate	123/16		26 th Sept.		Panama	74/114		July 12	012° 25' 25" 46' 140° 00' 17" 30'
Brisbane	17 22	0528 Nov 4	0803 Nov. 5		Brisbane	115/53/8	1129 Aug. 5	1520 Aug 7	132h.
Sydney	110 34	1842. 1 6	0920 11	Returned to London 1/10/40 S.M.2 1049 mail dep't	Sydney	114/58/2	1027 - 9	0123 13	From Wellington 10 Greenway Melbourne M.A.I. 12/11/40
Melbourne	57		0920 20	S.M.2 at Prom. W. 2300/17 S.M.2 PROM. W. 2300/17	Adelaide	115/58/2	1132 - 9	0111 - 17	
Melbourne	31	0735 - 22	1531 Nov. 24		Burnie	31/19/18	2048 - 18	0829. 20	OTW 84 W. 0730/17 W. 1000/18 P.M. 1 Willoughby E. 420/18
Adelaide	34 113	0626 26	1855 - 28		Melbourne	125/66/20	0620 - 22	2230 - 24	PROM. T. 1550/29
Melbourne	27 13	0637 30	1808 Dec. 2	From 0200 (S)	Brisbane	31/26/10	2132 - 25	0604 - 29	
Sydney	93 27	1518. Dec. 4	0625 - 9	S.B. 1	Sydney	33/27/4	2200 Sept 1	0400 Sept 5	1415 seen Seattle 11/10/40 Rover's see S 415, 12 15 28 110 133 174
Brisbane	27 67/11	2023 2. 10.	01122 " 14	see 11/14 forward	Panama	47/5/15	2215 - 6	0018 - 18	
Balboa	L.L.	7/1	1940		3 Rivers		1211-		
Kingston	14/140		JAN. 12		Panama	167/27		Dec. 25	
New York	L.L.		FEB. 9.	Willoughby E	Brisbane	104/0.255	2351 Dec. 19	0458 Dec. 21	17 1/2 SMOY C.S. 060/12. 11
Saint John	67/140		FEB. 18	0630 S.	Sydney	7/23/86	2307 1940. 22	0943 31	S.M. 2. W. Prom. W. 2300/17
Brisbane	143/16		FEB 20	BY PROM. S. 0300/17	Melbourne	80/10/117	2200 - 9	0015 - 11	NELSON W. 2300/17
Brisbane	143/16	0057 MAR 15	1353 Mar. 16	PROM. W. 1225 P3	Adelaide	48 129	0058 - 12	0950 Jan 14	WILL '84 E. 1630/14
Sydney	108 79	0752 18	0289 22	PROM. W. 1225 P3	Melbourne	82/16/150	0228 16	1209 18	PROM. E. 2230/18
Melbourne	108 79	2059 23	0915 31	PROM. W. 1225 P3	SYDNEY	137/67	1255 - 20	0358 - 25	CAPE MARSH N. 2250/18
Adelaide	152 59	2117 40. 1	0449 Apr. 5	PROM. W. 1225 P3	BRISBANE	140/27/57/12	0355 27	2250 - 28	26° 58' S 150° 10' E 15° 30' S 125° 50' E 3° 5' N 94° 06' W 6° 40' N 170° 30' W
Adelaide	152 59	2049 10	0225 13	via C. Moreton	Panama	160/66		Feb. 26	CARRIED FORWARD
Sydney	167 109	1008 15	0746 18	Route @ 15k.	Buenos Aires	58/25		0440 May 24	Route
Balboa		MAY 18							
Mahat			JUN. 24						

PORT	MESSAGE NOS.	ARRIVE	DEPART	REMARKS	PORT	MESSAGE NOS.	ARRIVE	DEPART	REMARKS
Ldney Brisb	12 30 171 3110	1505 May 29 0330	0851 June 5	12.25K	R. Lincoln	225 9 160 11	0930 Dec 8	0730 Dec 11	12.5K BROUGHT FORWARD Wells SE, 2015/11 Northumb E, 1100/12 OTW 4 E 2200/12
Balboa	32/36		Nov 22 13K	ROUTE 33/26	Melbourne	98 3 123 31	0315 Dec 13	2300 Dec 30	K.12.5 W. Brann E, 1040/21
Brisbane	106 97	0305 Dec 18	0028 Dec 20		Balboa		16 Jan	1945	
Yanuy	39/22 10/19	1955 " 21	2215 " 30	12.75K SMIT PERP. S. 0210/31					
Melbourne	31/17 82	2155 Jan 1	0234 Jan 10	1942 Prom: W. 1150/11 Sch. 12.4 N. 1000/11					
Sydney	105/12 81	0342 " 12	0814 " 15	13K. PROM. E. 1150/10					
Brisbane	25/19 28/22	1010 " 17	0440 Jan 21	13K. 2nd A 190					
Panama	115 22	Feb. 18			Balboa	82 9		0600 June 6	A.12 B.13
Liverpool	38/39		June 20		Yanuy			July 1st	
Durban	52 23	Tue	0300 July 25	12 3/4 ROUTE 32					
Melbourne	75 73	0436 Aug 13	1749 Aug 23	1942 0210/23 CONVOY O.C. 20.8K					
Yanuy	73 21	2020 - 25	2245 Aug 16	13K Route 31					
Perth	15 11	0344 Sep 10							
Bahia	43/17	Oct 13K.							
Cristobal			0500 Oct						
Sydney		8/11							
Melbourne									
-1944-									
Balboa	49 16	0001/79	0500 Oct 14	17.11.5 A 4/16 ETA. 1600/18-81/18					
Yanuy	190 142	2346/8 Nov.	0545 Nov 21	Delayed 8 hours ETA. 46/19 13K Balo. W. 0100/24 Yanuy S. 2305/24 Prom W. 750/22 ETA. 0030/23-64/23					
Melbourne	73 53	2357 Nov 22	1220 Nov 28	13K Nelson. W. 0100/29 Northumb. W. 0600/29 Wells. W. 2100/29					
Adelaide	57/49/6	0220/30 Nov.	2342 Dec 4						
H. Pine	175/205/8	2205 Dec. 5	2045 " 7						

12.5K
 BROUGHT FORWARD
 Wells SE, 2015/11
 Northumb E, 1100/12
 OTW 4 E 2200/12

VESSEL **KAIPAKI**

INWARD

OUTWARD

1

2

3

4

5

6

7

8

1446

ZONES:

G. Q. G. J

OWNERS, AGENTS, AND/OR CHARTERERS

TYPE **Cargo M.V.**NET TONNAGE **3421.**SERVICE SPEED **13** MAX. SUST. SPEED **14.**ARMAMENT FITTED **4" B.L.A. DG.**

RECOGNITION

F 1 G Just abaft amidship**H - G****S - G.**

DRAUGHT

FOR FURTHER DETAILS SEE

S.P.³ 1 set between bridge + foremast

PORT OF REGISTRY

GROSS TONNAGE **5862**

ONE DAY'S RUN AT SERVICE SPEED

STIFFENED FOR

DATE BUILT

FUEL

1939.**oil****new Zealand. S. Co**
Plymouth.
Stem Raked
Stem Curved
Marks 2.**Flush deck - home on poop**
super amid
raised forec. head.**See old card 1945. Master SF Cameron.**

PORT	Message Nos.	ARRIVE	DEPART	REMARKS	PORT	Message Nos.	ARRIVE	DEPART	REMARKS
Balboa	87/9	184/2 etc	0600 June 6	A12B13.	Aden		20/10		
Sydney	87/4 97/19	0512 19 July	0826 July 18	K12 Para S 210/15 Cargo W 030/19 GREGG S. 020/19 EVER. M. 0600/19 PROM. W. 1925/19	Balboa	8/24	1946	2000 Jan 21	K13.
Melbourne	151/20 84/8	0601	20 0110 AUG 8	12.5H	Sydney	9/17	16 FEB		
Adelaide	114/19 84/36	1945 AUG 18	0633	25 12.5					
Lyttelton	115/22 84/20	Sept 1	0500/2 SEPT	K12.5					
FREMTANTLE	113/4 39/5	Oct. 3	0100 OCT 4	12.5H (R) 39/5					

CARRIED FORWARD

VESSEL **KAIRANGA.**

ZONES:

INWARD

OUTWARD

1

2

3

4

5

6

7

8

OWNERS, AGENTS AND/OR CHARTERS

UNION S.S. Co. of N.Z. LTD.

TYPE

CARGO STEAMER

PORT OF REGISTRY WELLINGTON

NET TONNAGE

1726

GROSS TONNAGE

2830

DATE BUILT

1922

SERVICE SPEED

8.9

MAX. SUST. SPEED

11 1/2

ONE DAY'S RUN AT SERVICE SPEED

ARMAMENT FITTED

STIFFENED FOR

RECOGNITION

GREY ²⁹⁰ 11/1/42
 One red painted black top amidships: black hull; brown superstructure.
 straight stem, counter stern: 2 goal post style masts, 1 set S. Posts amidships: well
 decks fore & aft.

USUAL EMPLOYMENT

Trans-Tasman

FOR FURTHER DETAILS SEE

Photo. N.S.I. form filed in folio 4.

Lucas. - Master

PORT	MESSAGE NOS.	ARRIVE	DEPART	REMARKS	PORT	MESSAGE NOS.	ARRIVE	DEPART	REMARKS
Newcastle	20	12/10 Sept 1	0039 SEPT 4		Sydney	163 1/5	1229 Mar 1	1152 July 4	
Newcastle	52	1205 Sept 4	0133 ✓ 5		Newcastle	76 6/9	1859 July 4	1043 - 8	
Sydney	63 98	1310 ✓ 5	1315 ✓ 8		Newcastle	249 93	2300 - 8	0720 - 9	
Auckland	12/20		✓ 23	2AH	Sydney	11/10 60	1354 - 9	0804 - 12	3724 15975
Sydney	30 30	0555 Sept 30	0625 ✓ 30	av. for trans.	Newcastle	1/3		0520 Sept 1	39° 50' 39° 5' 25° 5'
Sydney	26 88	0820 Oct 1	1645 Oct 5		Newcastle	449 1/2	1910 Aug. 7	457 - 12	170° 40' 165° 40' 158° E
Port Kembla	13 91	0530 - 7	1705 " 7		Newcastle	67 1/3	0240 - 12	1320 - 12	@ 8.5 K.
Newcastle	12 88	0603 - 8	1404 " 10		Newcastle				37° 50' 160' 25K
Sydney	16 104	0542 " 11	1856 - 12	2AB	Newcastle				36° 30' 340° 45'
Auckland	449		✓ 28	2AH	Newcastle				167° 10' 150° 30' 22K
Sydney	38 88	0600 Nov. 3	1630 Nov. 6		Wellington	108 28		0930 Aug 27	37-155 167-10E
Newcastle	63 140	1135 ✓ 7	2035 " 8		Newcastle	86 105	0017 Sept 2	2124 SEP. 4	39-435 172-17E
Newcastle	35 182	0725 ✓ 9	1808 " 10		Wellington		11 SEP. 11		140° 24' 272/13
Newcastle	20 122	0705 " 11	2314 ✓ 13	2B3	Newcastle	126		1030 Apr 24	17x° 52'
Wellington					Sydney	12 104	0925 Oct 1	1540 Oct 3	
Ocean Is.	87/10	Dec. 11	1910 Jan 5		Newcastle	101 3/16	2353 " 3	1746 - 8	41. 34° 34' 5 168° 42' E
Auckland	27/6	Jan 13	Jan 31	OTWAY. W. 2065/31 (30)	Wellington				36° 17' 5 165° 00' E
Chatham Bay	27/6 487	2030 Feb. 5	1820 Feb. 6	W. PROM. 2005/24 195	Simam				Oct 25
Auckland	85. 115	0448 ✓ 7	0500 ✓ 8	M2A3 W. BY. E. 180/5	Sydney	101 77/4	0346 NOV. 1	0415 Nov. 4	35° 00' 37° 00'
Newcastle	015			NELSON. E. 000/10	Newcastle	131 94/3	1240 ✓ 4	1609 - 7	160° 26' 167° 55'
Newcastle	21/2 123	1946 Mar 1	0715 Mar 5	OTWAY. E. 1125/10	Wellington	152 104	Nov 13	1135 ✓ 21	82k 4504 24 03
Port Kembla	24/6 142	2130 ✓ 5	0640 - 1	W. PROM. E. 0320/11 194	Newcastle	22 11	0750 - 27	0847 - 29	117 26
				ROUTED	Newcastle	15	1054 - 29	1550 Dec 3	
					Newcastle	15	0430 - 04	0025 - 5	

CARRIED FORWARD

PORT	MESSAGE NOS.	ARRIVE	DEPART	ARKS	PORT	MESSAGE NOS.	ARRIVE	DEPART	REMARKS
Sydney	36 B9	0718 Dec 5	0745 Dec 11	036°42' 154°23' 040°25' 167°52' 040°12' 173°15'	Auckland	169/30	0932 Aug 29	0633 Sept 4	Route 144/16 9K BROUGHT FORWARD
Wellington	14/18	Dec 28	1944	40° 55' 175° E	Sydney	165 3/13	0540 Sept 11	1816 - 12	9K
Newcastle	05 37/16	0320 Jan 13	2146 - 15	35° 20' 5' 165° E	Newcastle	107 1/16	2120 " 12	0719 " 16	Sydney 146 2315/16
Humbly	160 2/18	1200 " 16	1920 - 17	36° 30' 5' 163° 30' E	Wellington	111 8/23	0700 " 17	0100 " 19	
Sydney	63 9/1	0016 " 18	0450 - 21	35° 18' 5' 162° 19' E	Sydney	123 2/29	0635 - 19	0832 " 24	ROUTE 821. 8K
Wellington	140 6/1	0147 - 28	0620 Feb 10	161 93° 27' S. 15.6 035° 38 085. 172 00 E	Auckland	123 2/29	0123 Oct 1	0958 Oct 9	8 1/2 K ROUTED.
Sydney	16 120	2132 Dec 16	1304 + 17	39° 30' 5' 170° E 35° 40' 5' 154° 20' E 34° 03' 5' 151° 20' E	Sydney	146 2/29	1915 " 15	1543 " 16	9K NORAH N.000/16.
Newcastle	26 1/143	2112 - 17	0825 - 20		Wellington	104 8/1	2304 " 16	1524 " 20	9K S/D. S.0025/16.
Humbly	32 2/23	2030 - 20	2150 - 22	40° 38' 58" 35° 40" 173° 34' 170° 158° 36'	Auckland	123 70	0535 - 22	0208 - 26	8 1/2 K Route 92/3
Sydney	16 1/143	0340 - 23	2150 Jan 20		Sydney	119 7/1	0133 - 15	1309 " 17	8 1/2 K ROUTE 134/10 a.s. 33° 19' S 156° 08' E 2225/16
New Zealand	35 1/143	1416 " 27	1316 - 28		Newcastle	36 1/13	103 2103 " 17	0128 - 20	9K S/D. S. 0925/10 NORAH 8 2604/20
Sydney	26 1/143	2044 - 28	2019 " 31	131° 36' 8.5K	Humbly	8 1/11	179 1427 " 20	1025 " 21	ROUTE NO. 7 8K.
Newcastle	149 12/1	2310 - 31	0005 " 1	Dr. Stephens	Sydney	123 2/29	1805 " 21	1246 - 27	8K.
Sydney	140 102	0818 Feb 2	0707 " 7	NORAH S. 0245/2 STEPHENSWOOD 005/2 NORAH S. 0584/2	Auckland	32 2/13	0028 Dec 4	1504 " 11	8K. ROUTE 21/13/16.
Auckland	16 1/13	1855 Apr 24	1315 May 3	8 1/2 K 163 Routed	Newcastle	81 2/29	0040 " 18	1210 " 20	9K
Sydney	38 1/13	1505 May 1	1315 May 3	8 1/2 K 163 Routed	Wellington	149 7/23	0002 - 21	1700 - 22	9K
Humbly	14 57/6	1855 " 3	1620 " 4	8 1/2 K 163 Routed	Sydney	25 2/23/14	2220 " 22	0310 Jan 3	8K CONVOY VK1 ROUTE 31/4 1942
Newcastle	138 1/14	2009 " 8	1239 " 13	8 1/2 K 163 Routed	Wellington	126 1/1	Proceeding to Auckland.		
Wellington	143 6/17	0123 " 20	0244 Aug 26	40° 38' 58" 35° 40" 173° 34' 170° 158° 36'	Auckland	137/13	1309 Jan 12	2037 Jan 17	9 1/2 K. Routed S/D. 52/19/1.
Sydney	67 2/14	2358 June 2	1256 June 3		Sydney	123 3/3	0638 " 27	1925 Feb 2	9K NORAH N. 2700/2
Newcastle	34 1/14	2035 - 3	0935 - 5		Newcastle	127 5/7	0210 Feb 3	2049 Feb 5	9K NORAH N.000/16
Humbly	143 6/17	0123 " 20	0244 Aug 26		Wellington	117 3/6	0820 " 6	2115 " 6	9K
Sydney	140 102	0818 Feb 2	0707 " 7		Sydney	123 2/29	0244 - 7	1420 " 11	9K ROUTE 286
Newcastle	34 1/14	2035 - 3	0935 - 5		Auckland	152 1/14	1646 " 18	1026 " 28	8 1/2 K ROUTE 143/3
Humbly	143 6/17	0123 " 20	0244 Aug 26		Newcastle	99 1/14	0253 Aug 9	0692 Aug 12	9K S/D. S. 1724/16
Sydney	132 108	0884 " 10	0417 " 14	8 1/2 K	Humbly	115 6/2	0130 " 13	2315 " 14	9K
Wellington	143 6/17	0123 " 20	0244 Aug 26		Sydney	101 2/2	0400 " 15	2032 " 20	ROUTE. #23. 8K
Sydney	26 1/14	1901 July 11	1503 - 13	ROUTE A SIX 7 8K.	Auckland	3/19+4/2	0100 " 15	2032 " 20	ROUTE. #23. 8K
Newcastle	34 1/14	2208 " 13	1655 " 15	8 1/2 K ROUTE #27/16	Sydney	93 1/18	0301 Apr 16	2000 1520	17 9K NORAH N.2700/17
Humbly	143 6/17	0123 " 20	0244 Aug 26		Auckland	101 2/2	0400 " 15	2032 " 20	ROUTE. #23. 8K
Sydney	132 108	0884 " 10	0417 " 14		Sydney	101 2/2	0400 " 15	2032 " 20	ROUTE. #23. 8K
Wellington	143 6/17	0123 " 20	0244 Aug 26		Auckland	3/19+4/2	0100 " 15	2032 " 20	ROUTE. #23. 8K
Sydney	26 1/14	1901 July 11	1503 - 13		Sydney	93 1/18	0301 Apr 16	2000 1520	17 9K NORAH N.2700/17
Newcastle	34 1/14	2208 " 13	1655 " 15		Humbly	115 6/2	0130 " 13	2315 " 14	9K
Humbly	143 6/17	0123 " 20	0244 Aug 26		Sydney	101 2/2	0400 " 15	2032 " 20	ROUTE. #23. 8K
Sydney	132 108	0884 " 10	0417 " 14		Auckland	3/19+4/2	0100 " 15	2032 " 20	ROUTE. #23. 8K
Wellington	143 6/17	0123 " 20	0244 Aug 26		Sydney	93 1/18	0301 Apr 16	2000 1520	17 9K NORAH N.2700/17
Sydney	26 1/14	1901 July 11	1503 - 13		Auckland	3/19+4/2	0100 " 15	2032 " 20	ROUTE. #23. 8K
Newcastle	34 1/14	2208 " 13	1655 " 15		Sydney	93 1/18	0301 Apr 16	2000 1520	17 9K NORAH N.2700/17
Humbly	143 6/17	0123 " 20	0244 Aug 26		Humbly	115 6/2	0130 " 13	2315 " 14	9K
Sydney	132 108	0884 " 10	0417 " 14		Sydney	101 2/2	0400 " 15	2032 " 20	ROUTE. #23. 8K
Wellington	143 6/17	0123 " 20	0244 Aug 26		Auckland	3/19+4/2	0100 " 15	2032 " 20	ROUTE. #23. 8K
Sydney	26 1/14	1901 July 11	1503 - 13		Sydney	93 1/18	0301 Apr 16	2000 1520	17 9K NORAH N.2700/17
Newcastle	34 1/14	2208 " 13	1655 " 15		Humbly	115 6/2	0130 " 13	2315 " 14	9K
Humbly	143 6/17	0123 " 20	0244 Aug 26		Sydney	101 2/2	0400 " 15	2032 " 20	ROUTE. #23. 8K
Sydney	132 108	0884 " 10	0417 " 14		Auckland	3/19+4/2	0100 " 15	2032 " 20	ROUTE. #23. 8K
Wellington	143 6/17	0123 " 20	0244 Aug 26		Sydney	93 1/18	0301 Apr 16	2000 1520	17 9K NORAH N.2700/17
Sydney	26 1/14	1901 July 11	1503 - 13		Humbly	115 6/2	0130 " 13	2315 " 14	9K
Newcastle	34 1/14	2208 " 13	1655 " 15		Sydney	101 2/2	0400 " 15	2032 " 20	ROUTE. #23. 8K
Humbly	143 6/17	0123 " 20	0244 Aug 26		Auckland	3/19+4/2	0100 " 15	2032 " 20	ROUTE. #23. 8K
Sydney	132 108	0884 " 10	0417 " 14		Sydney	93 1/18	0301 Apr 16	2000 1520	17 9K NORAH N.2700/17
Wellington	143 6/17	0123 " 20	0244 Aug 26		Humbly	115 6/2	0130 " 13	2315 " 14	9K
Sydney	26 1/14	1901 July 11	1503 - 13		Sydney	101 2/2	0400 " 15	2032 " 20	ROUTE. #23. 8K
Newcastle	34 1/14	2208 " 13	1655 " 15		Auckland	3/19+4/2	0100 " 15	2032 " 20	ROUTE. #23. 8K
Humbly	143 6/17	0123 " 20	0244 Aug 26		Sydney	93 1/18	0301 Apr 16	2000 1520	17 9K NORAH N.2700/17
Sydney	132 108	0884 " 10	0417 " 14		Humbly	115 6/2	0130 " 13	2315 " 14	9K
Wellington	143 6/17	0123 " 20	0244 Aug 26		Sydney	101 2/2	0400 " 15	2032 " 20	ROUTE. #23. 8K
Sydney	26 1/14	1901 July 11	1503 - 13		Auckland	3/19+4/2	0100 " 15	2032 " 20	ROUTE. #23. 8K
Newcastle	34 1/14	2208 " 13	1655 " 15		Sydney	93 1/18	0301 Apr 16	2000 1520	17 9K NORAH N.2700/17
Humbly	143 6/17	0123 " 20	0244 Aug 26		Humbly	115 6/2	0130 " 13	2315 " 14	9K
Sydney	132 108	0884 " 10	0417 " 14		Sydney	101 2/2	0400 " 15	2032 " 20	ROUTE. #23. 8K
Wellington	143 6/17	0123 " 20	0244 Aug 26		Auckland	3/19+4/2	0100 " 15	2032 " 20	ROUTE. #23. 8K
Sydney	26 1/14	1901 July 11	1503 - 13		Sydney	93 1/18	0301 Apr 16	2000 1520	17 9K NORAH N.2700/17
Newcastle	34 1/14	2208 " 13	1655 " 15		Humbly	115 6/2	0130 " 13	2315 " 14	9K
Humbly	143 6/17	0123 " 20	0244 Aug 26		Sydney	101 2/2	0400 " 15	2032 " 20	ROUTE. #23. 8K
Sydney	132 108	0884 " 10	0417 " 14		Auckland	3/19+4/2	0100 " 15	2032 " 20	ROUTE. #23. 8K
Wellington	143 6/17	0123 " 20	0244 Aug 26		Sydney	93 1/18	0301 Apr 16	2000 1520	17 9K NORAH N.2700/17
Sydney	26 1/14	1901 July 11	1503 - 13		Humbly	115 6/2	0130 " 13	2315 " 14	9K
Newcastle	34 1/14	2208 " 13	1655 " 15		Sydney	101 2/2	0400 " 15	2032 " 20	ROUTE. #23. 8K
Humbly	143 6/17	0123 " 20	0244 Aug 26		Auckland	3/19+4/2	0100 " 15	2032 " 20	ROUTE. #23. 8K
Sydney	132 108	0884 " 10	0417 " 14		Sydney	93 1/18	0301 Apr 16	2000 1520	17 9K NORAH N.2700/17
Wellington	143 6/17	0123 " 20	0244 Aug 26		Humbly	115 6/2	0130 " 13	2315 " 14	9K
Sydney	26 1/14	1901 July 11	1503 - 13		Sydney	101 2/2	0400 " 15	2032 " 20	ROUTE. #23. 8K
Newcastle	34 1/14	2208 " 13	1655 " 15		Auckland	3/19+4/2	0100 " 15	2032 " 20	ROUTE. #23. 8K
Humbly	143 6/17	0123 " 20	0244 Aug 26		Sydney	93 1/18	0301 Apr 16	2000 1520	17 9K NORAH N.2700/17
Sydney	132 108	0884 " 10	0417 " 14		Humbly	115 6/2	0130 " 13	2315 " 14	9K
Wellington	143 6/17	0123 " 20	0244 Aug 26		Sydney	101 2/2	0400 " 15	2032 " 20	ROUTE. #23. 8K
Sydney	26 1/14	1901 July 11	1503 - 13		Auckland	3/19+4/2	0100 " 15	2032 " 20	ROUTE. #23. 8K
Newcastle	34 1/14	2208 " 13	1655 " 15		Sydney	93 1/18	0301 Apr 16	2000 1520	17 9K NORAH N.2700/17
Humbly	143 6/17	0123 " 20	0244 Aug 26		Humbly	115 6/2	0130 " 13	2315 " 14	9K
Sydney	132 108	0884 " 10	0417 " 14		Sydney	101 2/2	0400 " 15	2032 " 20	ROUTE. #23. 8K
Wellington	143 6/17	0123 " 20	0244 Aug 26		Auckland	3/19+4/2	0100 " 15	2032 " 20	ROUTE. #23. 8K
Sydney	26 1/14	1901 July 11	1503 - 13		Sydney	93 1/18	0301 Apr 16	2000 1520	17 9K NORAH N.2700/17
Newcastle	34 1/14	2208 " 13	1655 " 15		Humbly	115 6/2	0130 " 13	2315 " 14	9K
Humbly	143 6/17	0123 " 20	0244 Aug 26		Sydney	101 2/2	0400 " 15	2032 " 20	ROUTE. #23. 8K
Sydney	132 108	0884 " 10	0417 " 14		Auckland	3/19+4/2	0100 " 15	2032 " 20	ROUTE. #23. 8K
Wellington	143 6/17	0123 " 20	0244 Aug 26		Sydney	93 1/18	0301 Apr 16	2000 1520	17 9K NORAH N.2700/17
Sydney	26 1/14	1901 July 11	1503 - 13		Humbly	115 6/2	0130 " 13	2315 " 14	9K
Newcastle	34 1/14	2208 " 13	1655 " 15		Sydney	101 2/2	0400 " 15	2032 " 20	ROUTE. #23. 8K
Humbly	143 6/17	0123 " 20	0244 Aug 26		Auckland	3/19+4/2	0100 " 15	2032 " 20	ROUTE. #23. 8K
Sydney	132 108	0884 " 10	0417 " 14		Sydney	93 1/18	0301 Apr 16	2000 1520	17 9K NORAH N.2700/17
Wellington	143 6/17	0123 " 20	0244 Aug 26		Humbly	115 6/2	0130 " 13	2315 " 14	9K
Sydney	26 1/14	1901 July 11	1503 - 13		Sydney	101 2/2	0400 " 15	2032 " 20	ROUTE. #23. 8K
Newcastle	34 1/14	2208 " 13	1655 " 15		Auckland	3/19+4/2	0100 " 15	2	

VESSEL **KAIRANGA**

INWARD

OUTWARD

1

2

3

4

5

6

7

8

1448

ZONES :

Z M C Y (NCSO Sydney 0116/13/11/43)

OWNERS, AGENTS, AND/OR CHARTERERS

Unison S.S. Co of N.S. W.A.

TYPE **Cargo Steamer**PORT OF REGISTRY **Wellington**DATE BUILT **1922**NET TONNAGE **1726**GROSS TONNAGE **2830**FUEL **Oil**SERVICE SPEED **7.5**

MAX. SUST. SPEED

ONE DAY'S RUN AT SERVICE SPEED

ARMAMENT FITTED

STIFFENED FOR

RECOGNITION

F. 1 Grey amid

Stem: Straight

H. Black

Stern: Counter

S. Brown

2 Mast Post Masts

DRAUGHT

Trans Tasman

1 set S.P. amid.

FOR FURTHER DETAILS SEE

Photo AED 151

Well decks fore and aft.

MASTER.

Young

PORT	Message Nos.	ARRIVE	DEPART	REMARKS	PORT	Message Nos.	ARRIVE	DEPART	REMARKS
Sydney	34/ 4/16	1716 Sept 30	0244 Oct 7	K9. R. 41/8	Sydney	91 24/22	2004 Feb 21	0600 Feb 15	8.7K. R. 2 1/2
Wellington	204 30	ARR 13/10	0700 " 28	K9. L. 204/30.					
Sydney	38 5/ 175/10	0115 Nov 4	0157 10 Nov	ETA. 0200/4. 13/9 9K.	Auckland				
Pkembala	11/10 201 16	1200 Nov 10	0405 Nov 15	9K.	Wellington	46 25	pm 7/3	1100 1/Jan 23	9K (R) 46/25 ETA 1200/29. 107/18
Newcastle	44/10 47 22	1602 15 Nov	Nov 19.						
Sydney	48 20/ 115 27	2112 " 19	1400 Nov 24	8K R 15/27	Sydney	76 30/ 104 15	0700 Mar 29	0759 5 Apr	9K
Auckland	84/3 8/17	Nov 30	0600 13 Dec	8K-R-8/17 ETA 1200/20. 27/20	Pkembala	180/ 39/ 15	0715 5 Apr.	1130 Apr 10	9K.
Sydney	63/ 38 4/16	0947 20 Dec	1914 Jan 5	1945	Newcastle	169 7/1	2235 APR 10	0500 14 APR	19
Pkembala	92 134 9	0115 Jan 6	0540 " 9	8K	Sydney	11/15 105/63	1138 - 14	0800 Apr 22	48.75 L 15/13
Newcastle	58/10 115/10	2006 Jan 9	2255 " 15	9K.					
Sydney	168 17 16 21	0541 " 16	2000 " 19	8.5K R 17/21	Auckland	112 17	PM 28/4	1000 May 16	K9 R. 112/17
Auckland	116/37 132 7	Jan 26	0001 Feb. 6	9K R 129/7 137/11. E.T.R. 1200/12	Sydney	162 32/ 100 24/ 95 107 109 4	ETA 1100/23 1947	2200 1/Jan 23	1528 June 3 K.S.
Sydney	28/11 5/15	1100 Feb 12	1508 " 14	9K	Pkembala	107 109 4	2100 June 3	2145 - 6 K.9.	
Newcastle	157 5/ 142 20	2147 " 14	2102 " 19	9K					
Kembala	12/ 53/ 121 122	0840 " 20	1445 " 21	9K	Newcastle	114 7/ 113 17	0115 June 7	1149 June 18	CARRIED FORWARD

PORT	Message Nos.	ARRIVE	DEPART	REMARKS	PORT	Message Nos.	ARRIVE	DEPART	REMARKS
Sydney Newcastle	⁹³ 183	17/19 June 18	0600 June 22	K85	AUCKLAND	¹⁹⁴ 15	1940	0000/13 Apr	K9 BROUGHT FORWARD
Auckland	⁴⁶ ²⁰ 79/24	0000/28 etc	2300/18 July 1900/25	K9	SYDNEY		19		
SYDNEY	¹³ ²⁷ ¹²⁵ 6	26 July	1507/5 Aug	K9					
At Kembla	⁷⁵ ¹⁶ ¹¹	2025 Aug 5	1150 ✓	10 K9					
Newcastle	¹²⁵ ¹¹ ¹²³ ¹⁸	0250 Aug 11	1127 Aug 17	9K					
SYDNEY	⁹⁷ ¹⁸ ⁵⁸ ²³	1015/17 Aug	1400 ✓	22 K85					
Auckland	³⁵ ¹³	arr 29/6	0200 Dec 2	K9					
Sydney	⁵¹ ¹⁰ ¹⁷	Oct 9	1405 Oct 18	K7.5					
Newcastle	⁸⁴ ¹¹ ⁸ ²⁶	2030 Dec 18	1650 Oct 25	9K					
Stephens									
Sydney	⁴⁶ ²⁸ ¹² ⁵	0553 Oct 28	3 Nov						
AUCKLAND	³ ¹⁹	9 Nov	2000 Nov 30	9K 54/6 EIA 1107/2					
Sydney	⁶² ⁷ ¹⁹	0334 Dec 7	1305/17 Dec						
Newcastle	⁴⁴ ¹⁸ ¹⁵ ²⁵	17 Dec	24 Dec						
SYDNEY	⁹¹ ²⁹ ⁵¹ ¹⁹	1707/24 Dec	0934 Jan 8	9K					
Auckland	³ ¹⁷	14/1	0900/5 Feb	8K					
Sydney	²⁵ ¹²	11 Feb							

SEL **KAITUNA**

1390

ZONES:

INWARD

OUTWARD

1

2

3

4

5

6

7

8

11449

G. G. G. G. (Lloyds)
NEW ZEALAND S.S. CO LTD

OWNERS, AGENTS AND/OR CHARTERERS

TYPE **CARGO**

PORT OF REGISTRY **PLYMOUTH**

DATE BUILT **1938**

NET TONNAGE **2854**

GROSS TONNAGE **4907**

FUEL **M/V**

SERVICE SPEED **13 1/2**

MAX. SUST. SPEED

ONE DAY'S RUN AT SERVICE SPEED **312**

ARMAMENT FITTED

STIFFENED FOR

RECOGNITION **1 funnel Aph of sidech. Yellow Black hull & white dividing line over B top. Raked stem, cruiser stem white superstructure 2 dark masts, brass line on foremast higher than that of mainmast, deck made raised 3rd deck head. 1 pair launch ports forward of bridge**

USUAL EMPLOYMENT **UK - EAST COAST USA - PANAMA - AUSTRALIA - U.K. via CAPE**

Funnel Hull Super **Grey M. Grey with white top-mast**

FOR FURTHER DETAILS SEE

MASTER: **R.F. HEALING**

Photo.

Sister to "Kookaburra"

1939

NCS Melton 28/11/41

PORT	MESSAGE NOS.	ARRIVE	DEPART	REMARKS	PORT	MESSAGE NOS.	ARRIVE	DEPART	REMARKS
Dunedin					Adelaide	24/31	2001 SEP. 20	2236 Sept. 24	566 to C. K.L. 9/6 C. BORDA W. 0700/15 32° 30' S 32° 30' E 100° E 50° E 3805 20° E
Sydney	26 22	0645 5 Sept	0806 Sept 17		Hermantle	24/30	1200	29	
Melbourne	13 17	0643 Sept 19	0750 . 23		Capetown				
Dunedin	3/17/103	0018 . 27	1719 . 27						
Adelaide	27 29	0544 Oct 1	0807 Oct 5	Route AB2, x.1.					
Sydney		Oct. 27	1940		Dunedin	7/13		0505 Oct 20	Route A 206
New York			JAN. 25		Melbourne	6/17	0145 ab. 17	1018 - 29	W. PROM. W. 1530/15
Balboa			FEB. 4		Adelaide	23	03231 May 1	0344 Oct 3	W. WILD. NW 210/15
Brisbane	40/1	2217 FEB 29	0630 Mar 4		Sydney	22/7	114 1318	0310 1110	Prom. E. 200/15
Sydney	54 24/10	0009 MAR 5	2140 - 9	SM 22 14/6. Prom W 0605/11	Brisbane	85	0130	1430 - 13	
Melbourne	10 12	1425 ✓ 11	0552 ✓ 16	Agents 3/2/40					
Adelaide	40/339/19	1930 ✓ 17	2241 ✓ 18		Brisbane				Returned to Port - enquire translee 62/14.
PA. Pirie	48/90	2200 ✓ 19	0630 ✓ 23		Panama				0630 ✓ 18
Adelaide	56 99/28	0152 ✓ 24	2231 ✓ 27	Neptun. 0851/28 Admiral W. 05002/37 XIA 213k.	Panama				June 1st
Hermantle	103 34/5	0745 Apr. 1	1204 Apr. 4		Brisbane	45/6			July 30
Capetown	21/23	APR. 21			Sydney	9/25	1326/055 Aug 24	2300 Aug 25	
Panama			July 26	22° 35' S 176° 10' W 26° 15' S 178° 05' E	Melbourne	129	0143	0113	20
Brisbane	22/37	1950 Aug 18	2245 Aug 19		Adelaide	101	1952	1051	14
Sydney	73 127	0120 . 22	2320 SEP. 7	EP. V. TRAMS SML. 1351K W. PROM. W. 1150/19	Brisbane	78		0720	7
Melbourne	37/1057	2111 SEP. 9	0144 ✓ 14		Adelaide	101	17	2356 Sep 15	
Adelaide	24/180	1931 ✓ 15	0751 ✓ 16		Brisbane	101	17	0700 Sept 18	
Hermantle	90 530	0245 . 17	2130 . 19						
					Brisbane	143/10	0700 Jan 10	2110 Jan 12	13 1/2 K 831

CARRIED FORWARD

1942

PORT	MESSAGE NOS.	ARRIVE	DEPART	REMARKS	PORT	MESSAGE NOS.	ARRIVE	DEPART	REMARKS
Sydney	28 18 18	1237 Jan 14	1958 Jan 17	125K PROM W 0657/19	Colombo	103 6	0100 June 5	112/122 (R) 105 6	BROUGHT FORWARD
Melbourne	20	1749 Jan 19	1258 Feb 3	14K OTWAY W 20093					
Adelaide	152 859	0214 Feb 5	2246 Feb 8	WILLO. NW 20010 13-SK WILLO. SE 05519					
Fremantle	21 11 11	051030 Feb 13	1020 Feb 24	18K M.V. H. 0530/12 ROM DIRECT ROUTE.			12 21	ETA 0130/22	
Lambury	100 147 200	200 Feb 24	1000 Mar 4						
Fremantle	139 107	2010 Mar 24	2350 Feb 5	13K ROUTE 360	Melbourne	83 115	0127 June 22	0505 June 30	K 13
Bahia		1942	July 13K	4K Route 57/17					
Shadran	57/17								
Fremantle	31 77	1950 July 29	1000 July 30	12K Route 77/31					
	31 31	0600 Aug 8		15K vessel in trouble by W.T. to proceed to hull. 84/4	Fremantle	46 3	0900 July 7	0500 Aug 2	106/12
Melbourne	25 58	220 July 5	0226 Aug 9	13K WILSON M.E. 12318					
Sydney	105 54	0605 July 11	2245 Feb 23	13K WILSON P.W. 2200/30					
Port Kembla	81 52	0155 Feb 24	2350 Feb 28	OTWAY W. 1610/31					
Wynalla	19 3	0130 Apr 12	1000 Apr 16	15K					
St. Paul	28 11 14	2230 Feb 10	2150 Feb 13	13-SK.					
Adelaide	28 99	2100 Feb 14	0343 Feb 26	13K, WILLO. SE. 0210/26 Route 160					
Panama	114	Oct 28							
Balboa	29 89 14	1944	1700 Dec 22	12.17 route 89/14					
Sydney	23 19 15 14	2058 Jan 19	0514 Jan 25	13K					
Melbourne	27 15 22 27	Feb 26	0129 Feb 2	SADO W. 2255/25 GREEN. S. 2110/25 EVERARD. W. 0411/26 From W. 1837/26					
				13K OTWAY W. 0657/22 WILLO. NW 0530/5					
St. Paul	161 12 1	0130 Feb 4	2230 Feb 13	13K	Brisbane	23/4			
Adelaide	107 15 13	2038 Feb 14	0536 Feb 21	All S. 812.5 R 43/22					
Parama	46 31	Mar 21	2200 July 28	WILLO. SE. 1143/21? NORTHUMAC. E. 0705/14 From E. 0422/22					
			1944						
Brisbane	103 14	1957 Aug 35	0903 Aug 31	K 11 B 12 S R 46/31					
Sydney	27 22 6	0027 Sep 1	0916 Oct 5	ETA 1500/25					
				R. 12 1/2 BYRON S. 2110/31 K 11 B 12 R 227/6					

Balboa

1945

see

VESSEL **KAIUKANI**

INWARD OUTWARD

~~1455~~ 1450 ZONES:

1 2 3 4 5 6 7 8

VKDK.

OWNERS, AGENTS, AND, OR CHARTERERS

*Estrella*TYPE *Barge*

PORT OF REGISTRY

Panama

DATE BUILT

1899

NET TONNAGE *14285*

GROSS TONNAGE

1699

FUEL

SERVICE SPEED

MAX. SUST. SPEED

ONE DAY'S RUN AT SERVICE SPEED

ARMAMENT FITTED

STIFFENED FOR

RECOGNITION

To be demasted and fitted with twin derricks for operations across oceans-going barges.

USUAL EMPLOYMENT

FOR FURTHER DETAILS SEE

PORT	MESSAGE Nos.	ARRIVE	DEPART	REMARKS	PORT	MESSAGE Nos.	ARRIVE	DEPART	REMARKS
<i>Suptan</i>	<i>101</i>		<i>0008 July 7</i>	<i>about 8¹⁰ Route 1619</i>					
<i>Robert</i>	<i>7/20</i>	<i>1130 June 19</i>	<i>0920 Oct. 6</i>	<i>BEING TOWED BY TUG "JAMES WALLACE" GARDN. 2701/10</i>					
<i>Sydney</i>	<i>77</i>	<i>0300 Oct 12</i>	<i>0258 June 24</i>	<i>Towed by H.T. 227 BYRON N. 0307/26 GUSTARD NW 2335-27</i>					
<i>Milne Bay</i>		<i>pm July 4</i>							
		<i>1946</i>							
		<i>7/15</i>		<i>IN TOW OF LT645 PROCEEDING TO MOROTAI FOR MEDICAL ASSISTANCE AT 1930²/13 IN POS 01° 29' N 171° 00'</i>					
<i>MOROTAI</i>	<i>76</i>		<i>11 MAR</i>	<i>IN TOW OF LT645</i>					

VESSEL **KAIWAKA**

INWARD

OUTWARD

ZONES:

1

2

3

4

5

6

7

8

WT 25

S. 614

U. S. ARMY SMALL CRAFT

OWNERS, AGENTS, AND/OR CHARTERERS

TYPE 45' Wooden Tow Boat

PORT OF REGISTRY

DATE BUILT

NET TONNAGE

GROSS TONNAGE

FUEL

SERVICE SPEED

MAX. SUST. SPEED

ONE DAY'S RUN AT SERVICE SPEED

ARMAMENT FITTED

STIFFENED FOR

RECOGNITION

DRAUGHT

FOR FURTHER DETAILS SEE

1944

PORT	MESSAGE NOS.	ARRIVE	DEPART	REMARKS	PORT	MESSAGE NOS.	ARRIVE	DEPART	REMARKS
Sydney Newcastle	152/26 65/26	0610 July 26	2016 July 25 7K						

ESSEL KAIWARA

0924 ~~1877~~ 1877

ZONES:

INWARD

OUTWARD

1

2

3

4

5

6

7

8

ZMBW Reg. 14/10/17

OWNERS, AGENTS AND/OR CHARTERS

UNION S.S. Co of N.Z.

TYPE *Barge Steamer*

PORT OF REGISTRY WELLINGTON

DATE BUILT 1919

NET TONNAGE 1847

GROSS TONNAGE 3051

FUEL COAL

SERVICE SPEED 9

MAX. SUST. SPEED

ONE DAY'S RUN AT SERVICE SPEED

ARMAMENT FITTED

STIFFENED FOR

RECOGNITION

One red funnel, black top, two black rings, amidships: black hull, straight stem, counter stern: brown superstructure: 2 masts & 1 set 5. Posts

USUAL EMPLOYMENT

FOR FURTHER DETAILS SEE

①

Marks: Sardinia

PORT	MESSAGE NOS.	ARRIVE	DEPART	REMARKS	PORT	MESSAGE NOS.	ARRIVE	DEPART	REMARKS
Wellington		1739-1944			New Plymouth		Nov 21		
Nauru	1460/22	Nov. 22	Nov. 22	Panama, CAT.	Auckland		1922 Jan 14		Route @ 9 hrs
Auckland	744/10	Dec. 3	Dec. 9		Sydney	23/19	1925 Jan 21	1115	✓ 22
Nauru	212/14	DEC. 20	Jan. 3		Newcastle	23/19	1925 22	1831	23
Ocean Is.					New Plymouth	23/19	1925 24	1445	27
Auckland	BPC 1449/27		Jan 27		Sydney	35/23	2245	27	0219 Feb 1
Nauru	1005/24/7	Feb. 5	Feb 7		Auckland	73/20	0100 FEB. 8	0810	18
Ocean Is.	BPC		12		Sydney	61/25	0025	24	507
Auckland	441/3	✓ 21	0547 May 1		Newcastle	95	11 2045	25	1560
Nauru	70 7427	MAY 11	MAY 15		Perth	105	11 0455	27	1415 Mar 1
New Plymouth		MAY 2			Sydney	34/27	47 2110	28 Jan 1	0635 Mar 6
Newport	30/2		JUN. 6	20°S 172°30'E	Auckland	44	13 0300	✓ 13	0400
Nauru	111	JUN 18	June 20	10°S 170°E	Newcastle	101	15 0509	28	1719
New Plymouth	71/21	July 23	JULY 21	22°20'S 173°30'E	Perth	152	15 0515	1	1020
Nauru	1460/21/2	JULY 30	Aug 1	10°50'S 171°20'E	Sydney	223	45/0 1637	2	0722
Auckland		Aug 15	Aug 15	N.C.S. 140/21	Wellington	53	11 53 1856	10	1514
Ocean Is.	BPC 4710/1032	Aug 25	AUG. 29	12° 20' 210° 25'	Sydney	30	13 0705	28	0635
Auckland	22/16	SEP. 10	15/10 Sept 13	169° 26' 172° 30' 9K	Newcastle	114	14 1358	30	1207
Nauru	92/21/29	" 23	28	11° 20' 171° 30' E	New Plymouth	169/3	14 0348	30	1220
New Plymouth		Oct 9	0700 Nov. 1	N.C.S. 140/21	Auckland	194	15 0518	✓ 4	2227
Auckland	97/5	Nov. 15	Nov. 10	12° 22' 171° 22' 9K	Newcastle	166/11	16 2205	May 13	0620
Ocean Is.	171/1		✓ 16	19.22 S 171.38 E	New Plymouth	166/11	16 0020	30	1340

CARRIED FORWARD

PORT	MESSAGE NOS.	ARRIVE	DEPART	REMARKS	PORT	MESSAGE NOS.	ARRIVE	DEPART	REMARKS
Kembla	124 98	1000 June 3	0205 June 7	INSURE 10K.	Newcastle	3 53	1152 Aug 23	2043 Aug 25	Route 53
Sydney	112 53	0628 "	1304 "	12	Auckland	2 26	Kept. 1.	2300 Sept 7	BROUGHT FORWARD
Auckland	44 49	June 16	1226 "	27 Route	Newcastle	40 2 26		2027 - 17	9K Route
Garey	25 14	1956 July 3	1343 July 11	84 INSURE	Auckland	15 83	1950 Sept 14		
Newcastle	25 14	2048 "	0736 July 9	510. HOS. S. 1350/9	Newcastle	15 83	Nov 3 Sept 23		NOT RECORDED OUT OF NEWCASTLE
Kembla	58 10	2040 "	0730 "	120 9K.		15 10	17 Oct 8		
Sydney	143 17	1207 "	0250 "	120 120 R. 625 Route 625					
Auckland	106 13	2247 "	0608 Aug 8	9K. Route 161/9					
Sydney	146 12	1130 Aug 5	1426 "	19					
Newcastle	32 44	2109 "	0758 "	21					
Sydney	5 22	1341 "	0335 "	29 9K. ROUTE.					
Auckland	89 20	2020 Sep 13	1130 Sep 19	ROUTED. 9K.					
Bellington	107 23	0353 Sep 25	2055 "	27 9K. S. 10. S. D. 2/28					
Newcastle	103 21	0740 "	1545 "	30					
Kembla	49 10	2028 "	0245 Oct 4	Route 860					
Sydney	101 8	0453 Oct 10	2239 "	15 9K. ROUTED.					
Bellington	25 13	2039 "	1230 "	25 NORTH N. 2300/25					
Kembla	71 7	0245 "	1455 "	58 300 RANGE 439					
Newcastle	145 20	2226 "	1530 "	31 Route 939 9K.					
Garey	137 17	2046 Nov 6	0200 Dec 3	92 ROUTE 152/15					
Bellington	36 15	1920 Nov 8	2044 "	9 9K. SYDNEY S. 0145/10.					
Newcastle	96 23	0842 "	1900 "	11 9K.					
Kembla	72 14	0023 "	0745 "	16 9K. ROUTE A57.					
Sydney	263	1950 "	1942						
Bellington	68	Jan 13	9 1/2 K. Route 109/14						
Newcastle	148 14	0257 Jan 22	1831 Jan 22	9K. 510 S. 005 1/23					
Port Kembla	110 16	0510 "	2047 "	23 NORTH S. 210 0/21					
Sydney	89 21	0158 "	1433 "	31 10K INSURE					
Auckland	63 14	1950 Feb 6	1215 Feb 16	10K ROUTE 117/111 CONS. ST.					
Newcastle	102 10	0325 "	1240 "	26 9K					
Sydney	34 27	1935 "	1335 March 3	9K Route 300					
Port Kembla	183	1245 March 9	0433 July 25	9K. Route 30, 26					
Auckland	30 26	0212 July 31	0047 Aug 5	9K. Route 74/5					
Newcastle	99 12	0145 Aug 12	1140 "	51 PCS 33°09 S 162°56 E					
Auckland	10 18			E at 0330 7/5					
				ROUTE 109/19					

See new card

VESSEL **KAIWARRA**

0924

INWARD

OUTWARD

ZONES:

1

2

3

4

5

6

7

8

ZMDW (24/11/42)

OWNERS, AGENTS, AND/OR CHARTERERS

Union S.S. Co. of N.Z. Ltd.

TYPE

cargo steamer

PORT OF REGISTRY

Wellington

NET TONNAGE

1847

GROSS TONNAGE

3051

DATE BUILT

1919

SERVICE SPEED

9

MAX. SUST. SPEED

ONE DAY'S RUN AT SERVICE SPEED

FUEL

coal

ARMAMENT FITTED

STIFFENED FOR

RECOGNITION

F - 1 red, black top, 2 black inf-arms
H - black
S - brownmasts - 2
SPs - 1 set
straight stems
portular stems

USUAL EMPLOYMENT

FOR FURTHER DETAILS SEE

PORT	MESSAGE NOS.	ARRIVE	DEPART	REMARKS	PORT	MESSAGE NOS.	ARRIVE	DEPART	REMARKS
Auckland	17/25	1403	16/1/23	net reported out 1/17					
Newcastle	16/10	16	13/10	Oct 5	2000	Oct 15	9K Route	56/16	
Auckland	24/22	17/1	out.	22	2010	31	9K Route	1/1	
Wellington	14/14	17/1			2110	Oct 31	9K Route	7/1	
Newcastle	19/17	16/11	15/8	Nov 6	2340	Nov 25	9K Route	1/16	
Lyttelton				net Dec					

Union S.S. Co. Information 15/12/112.

Advise this ship went aground in fog
at Lyttelton ^{about 21/11/112}. Presume total loss

sf

CARRIED FORWARD

VESSEL **KAJAK**
BSJB. 0927

ZONES:

INWARD OUTWARD

1 2 3 4 5 6 7 8

1. 1903/2017.

OWNERS, AGENTS, AND/OR CHARTERERS

U. S. S. R.

TYPE **CARGO STEAMER**PORT OF REGISTRY **TALLINN-ESTONIAN (NOW RUSSIAN)** DATE BUILT **1902**NET TONNAGE **1973**GROSS TONNAGE **3234**

FUEL

SERVICE SPEED

MAX. SUST. SPEED

ONE DAY'S RUN AT SERVICE SPEED

ARMAMENT FITTED

STIFFENED FOR

RECOGNITION

F: - 1 AMID GREY

Stem: - Straight

H: - GREY

Stem: - Curved

S: - Grey - island bridge amid

Masts 2

S.P. 1 set between bridge & funnel

USUAL EMPLOYMENT

Three island type, grey topsides

Exp. 0051/10/01

FOR FURTHER DETAILS SEE

NOT IN T.B.

1942

PORT	MESSAGE Nos.	ARRIVE	DEPART	REMARKS	PORT	MESSAGE Nos.	ARRIVE	DEPART	REMARKS
Bombay	78		July 5	84. Route 7878					
Fremanlle	108	0218 Aug 6	1060 Aug 7	65K Route 109					
9/ Pirie	110	0930 17	0045 20	WILLO NW 0820/15					
Adelaid	32	1710/2 22	0855 left 15	6K					
Lipletov	30	Sept 27		7K. Route 757					
	29			WILLO S.E. 2275/15					

VESSEL *KALANG.*

INWARD

OUTWARD

ZONES:

1

2

3

4

5

6

7

8

*A.B. 97**V.K.P.R.**Dist Remy Small Craft*

OWNERS, AGENTS, AND/OR CHARTERERS

TYPE

PORT OF REGISTRY

DATE BUILT

NET TONNAGE

GROSS TONNAGE

FUEL

SERVICE SPEED

MAX. SUST. SPEED

ONE DAY'S RUN AT SERVICE SPEED

ARMAMENT FITTED

STIFFENED FOR

RECOGNITION

DRAUGHT

FOR FURTHER DETAILS SEE

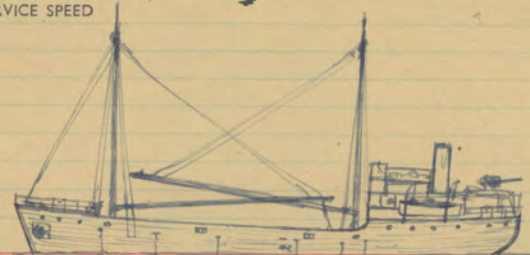
1944

PORT	MESSAGE NOS.	ARRIVE	DEPART	REMARKS	PORT	MESSAGE NOS.	ARRIVE	DEPART	REMARKS
<i>Sydney</i>	<i>144/21</i>		<i>0120 July 21</i>	<i>84. S. 100</i>	<i>Thursday</i>	<i>18 20/30 31</i>	<i>29 Jan</i>	<i>0500 Jan 30</i>	<i>K8</i>
<i>Birdshead</i>	<i>23/24 163</i>	<i>1340 July 23</i>	<i>0140 Aug 29</i>	<i>Byron. N. 2380/22 K10</i>					<i>11C Tringa</i>
<i>Caern.</i>	<i>10/3 111/2</i>	<i>1058 Sep 2.</i>	<i>0045 Nov 2</i>	<i>K. 10. Capricorn S. 0320/5 Mustard SE. 0820/5 Humble S. 0580/6</i>	<i>Cairns 29/4</i>		<i>4 Feb</i>		
<i>Mistane</i>	<i>171/7 188/3</i>	<i>1710 Nov 6</i>	<i>0420/3 Dec</i>	<i>10K</i>	<i>Cairns 2/9</i>		<i>7 Feb</i>		
<i>Cairns</i>	<i>110/7 147/33</i>	<i>2310/6 Dec</i>	<i>2210 Dec 21</i>	<i>K9</i>					
<i>Torshina</i>		<i>2210/27</i>							
<i>Milne Bay</i>	<i>47/57 44/27</i>	<i>0700 Dec 24</i>	<i>1900 Dec 25</i>	<i>K9.</i>					
<i>Torshina</i>	<i>29/29</i>	<i>2145 Dec 27</i>							
<i>Rabaul</i>	<i>1/19</i>	<i>23500</i>							
<i>Rabaul</i>	<i>34/21</i>								
<i>Cairns</i>									

CARRIED FORWARD

VESSEL **KALGAN** (A.V. 1353) ZONES: INWARD OUTWARD 1 2 3 4 5 6 7 8

OWNERS, AGENTS, AND/OR CHARTERERS *VMDJ Australia Army*
 TYPE *Army* 125' lighter PORT OF REGISTRY
 NET TONNAGE *Wooden* GROSS TONNAGE *200 T D.W.* DATE BUILT *1945*
 SERVICE SPEED *8* MAX. SUST. SPEED ONE DAY'S RUN AT SERVICE SPEED
 ARMAMENT FITTED STIFFENED FOR
 RECOGNITION



DRAUGHT *12'*
 FOR FURTHER DETAILS SEE

PORT	Message Nos.	ARRIVE 1945	DEPART	REMARKS	PORT	Message Nos.	ARRIVE	DEPART	REMARKS
<i>Honolulu</i>	<i>4/30</i>		<i>2300 May 27</i>	<i>8.4</i>	<i>Lae</i>	<i>49/14</i>	<i>1350 Sept 22</i>		
<i>Albany</i>	<i>5/31</i>	<i>0015 May 30</i>	<i>0200 . 31</i>		<i>Lanang</i>	<i>143/6</i>	<i>0600 . 5</i>		
<i>Esperance</i>	<i>154</i>	<i>0800/1 June</i>			<i>MADANG</i>	<i>24/6</i>	<i>2040/9 SEPT</i>		
<i>Adelaide</i>	<i>200</i>	<i>1950 June 7</i>	<i>2127 June 11</i>	<i>Nb 7.5. Northern E. 0425/13</i>	<i>BIAK</i>	<i>59</i>	<i>0830/14 SEPT</i>	<i>2130 6/15</i>	<i>8.5K!</i>
<i>Melbourne</i>	<i>208</i>	<i>0945 June 14</i>	<i>0725 July 21</i>	<i>8.5K EVERARD E. 1515/22</i>	<i>Morotai</i>	<i>41</i>	<i>900/18</i>	<i>0600/22 SEPT</i>	<i>18</i>
<i>Sydney</i>	<i>116</i>	<i>0003 July 24</i>	<i>2112 AUG 10</i>	<i>8.5K 1/2 AS1161 AS1807</i>	<i>MAMBAH 15</i>	<i>82</i>	<i>1000/24</i>	<i>0100 OCT 4</i>	<i>9K</i>
<i>Brisbane</i>	<i>68</i>	<i>1910 Aug 13</i>	<i>1255 . 18</i>	<i>namung Lt. Poowin Kemping</i>	<i>MOROTAI</i>	<i>54</i>	<i>0400/29 SEPT</i>		
<i>Bairns</i>	<i>6/24</i>	<i>2100 Aug 23</i>	<i>0215 24 Aug 27</i>	<i>5.5K 1/2 NARROWS POOWING also to outtake Danae & take up</i>	<i>Minado</i>	<i>5</i>	<i>0400/5</i>		
<i>Melne Bay</i>	<i>2000/9</i>				<i>Merotai</i>	<i>91</i>		<i>0100 Oct 13</i>	<i>8.5</i>
					<i>Menado</i>	<i>113</i>	<i>0900/14</i>		
					<i>Morotai</i>	<i>21</i>	<i>0500 OCT 20</i>		<i>8.5K</i>
					<i>Balikpapan</i>	<i>48</i>	<i>0400/24</i>	<i>2200/9 Nov</i>	
					<i>Macassar</i>	<i>130</i>	<i>0800/11</i>		
					<i>Balikpapan</i>	<i>42</i>	<i>2300 Nov 16</i>		

CARRIED FORWARD

PORT	Message Nos.	ARRIVE	DEPART	REMARKS	PORT	Message Nos.	ARRIVE	DEPART	REMARKS
MACASSAR BALIKPAPAN	1945 30 31/6	1700/29	0700 20 Nov Dec 5.						BROUGHT FORWARD
Macassar Balikpapan	6/16	6/12	Dec 15						
Macassar BALIKPAPAN		16/17 23 DEC							

ESSEL KALINGO

INWARD OUTWARD

ZONES:

1

2

3

4

5

6

7

8

OWNERS, AGENTS AND/OR CHARTERERS

Union S.S. Co. of N.Z.

TYPE *CARGO STEAMER*

PORT OF REGISTRY SYDNEY

DATE BUILT 1927

NET TONNAGE 454 1152

GROSS TONNAGE ~~2047~~ 2051

FUEL COAL

SERVICE SPEED *12.5* MAX. SUST. SPEED

ONE DAY'S RUN AT SERVICE SPEED

ARMAMENT FITTED *12 PR. 1.1A* STIFFENED FOR

RECOGNITION *One red funnel, black top, 2 thin red bands, amidships: black hull, brown superstructure: straight stem counter stem: 2 masts, 1 on foremast, 1 on poop, 2 pairs of S. Posts joined at top (tall) well decks fore aft: funnel well fo'rd.*

USUAL EMPLOYMENT

FOR FURTHER DETAILS SEE

Photo N.S. 1 form filed in folio 4.

Duncan - Mast

PORT	MESSAGE NOS.	ARRIVE 1939-40	DEPART	REMARKS	PORT	MESSAGE NOS.	ARRIVE 1940	DEPART	REMARKS
Greytown		Sept. 11	Sept. 17		Newcastle	29/10	2035 May 8	1417 May 9	
Sydney	25	0605 24			Sydney	26/10	2148 ✓ 9	0755 15	Green C. S. 0500/6
Newcastle	30/22	0718 27	2222 OCT 2		Seelong	73/21	0325 18	1322 26	Prac. W. 0835/17
Sydney	26/17	0600 Oct 3	0140 4		Pickland		PM 30		Prac. E. 0215/22
Wellington		Arr 11			Sydney	53/16		0600 June 13	Loaded
Greytown	6/1		Oct. 30		Sydney	153	1212 June 20		10/16
Sydney	17/27	0511 Nov 6	2320 Nov 9	(000/2 445)	Newcastle	27/27	2005 26	0530 June 29	
Newcastle	26/24	0619 10	0732 15		Sydney	8/30	1245 29	1629 July 2	2002 15/26
Sydney	79/02	1213 13	1530 16	203	New Plymouth		0730 July 8		22/13 1529 09K
New Plymouth					Wellington	44/7		Aug 6	NCS 7/8
Greytown	72/18		Dec 16		Newcastle	34/13	2013 Aug 12	1423 15	
Newcastle	95/21	0635 12/1	1410 ✓ 29	N.S. 1000/18	Sydney	49/16	1927 ✓ 13	2227 18	Loaded
Newcastle	77/30	0339 DEC. 30	1015 Jan. 1	1940	New Plymouth				
Newcastle	51/5	2230 JAN. 4	0345 8	Route see 125	Greytown	21/15		0900 SEP. 13	26-265 153-30E
Sydney	107/110	0841 9	1201 9		Sydney	41/21	2103 SEP. 20	1253 25	09K
Lyttelton					Newcastle	61/26	2234 25	1931 27	33040'S 33043'S
Greytown	115/16		0300 MAR 15	009 08'S 160°30' E	Sydney				15720' E 169°10' E
Sydney	28/21	1950 Mar 20	1150 28	036 00'S 156°00' E	Sydney	41/21		3015 Oct 22	35 20. 33 13
Newcastle	10/9	0135 28	1017 Apr. 1		Wellington	41/23		1315 Nov. 28	160. 112. 19 8/6.
Sydney	116/2	2155 Apr 1	0941 5	Taru. 3540. 16020	Newcastle	41/31	0921 Oct 30	0806 5	35°33' 37°16' 38°00'
New Plymouth			0800 May 2	Taru. 3400 16300	Sydney	32/23	2110 Nov 1		57°09' 163°23' 176°11'
Greytown					New Plymouth		1400 Nov 16		8-75 11
					Wellington	141/103	2105 12	1445 Nov. 23	33 13
					Newcastle	59/24	2120 ✓ 28	0923 DEC. 2	152 CARRIED FORWARD

PORT	MESSAGE NOS.	ARRIVE	DEPART	REMARKS	PORT	MESSAGE NOS.	ARRIVE	DEPART	REMARKS	
Sydney	171	1855 Dec 2	1126 DEC. 4	36°08'S 152°42'E 39°35'S 169°15'E	Auckland	99/11	0652 Oct 20	0740 Oct 28	BROUGHT FORWARD	
New Plymouth	134/11	1900 ✓ 10	1800 Jan 6		Newcastle	75/25	0123 Oct 21	2106 Mar. 14	8K. Routed. 8/15	
Greyhound	40/5		1944		Auckland	89/19	0845 - 11			
Sydney	77/27	0540 Jun 17	1241 - 16	35°S 155°E	Whangaroa	10/19		0400 Nov 18	8K ROUTE 10/19	
Whangaroa	32/10	2018 - 16	1342 - 18	38°S 167°20'E	Sydney	111/173	0335 Jul 25	1805 - 27		
Wellington	39/11	1510 - 25	0811 16 10	36°53'S 159°E	Newcastle	23/28	2022 - 27	1818 Nov 1	8K. NORGAN, S. 233/11	
Newcastle	37/17	1523 20 16	1248 + 19	40°S 36°E 219°15'S 173°E 163°E 152°19'E	Sydney	132/123	0506 Dec 1	0425 - 4	8K. Routed 23	
Sydney	47/20	2145 - 19	0922 - 21	35°E K	New Plymouth	111	Dec 10			
Greyhound	37/18	2307 - 26		32°40'S 155°30'E 37°30'S 171°30'E 84N	Greyhound		1942	0010 Jan 4	8K. Route 18/51	
				33°40'S 173°E 35°20'S 162°10'E 35°10'S 159°10'E	Sydney	10/11	1520	2050 Jan 10	1122 - 16	8K
					Newcastle	17/21	1900 - 16	1412 - 20		8K
					Sydney	138	0020 - 20	0540 - 24		8K. Route 208 -
Whangaroa	22	1900	1900 Feb 10	85K.	Auckland	124/15	Jan 31	2224 Feb 14	8K Routed 12/15.	
Sydney	31/14	2050 Mar 30	1116 April	32°23'S 158°36'E.	Sydney	14/24	1408 Feb 23	1403 - 25	7K.	
Newcastle	42/12	2000 Apr. 1	0250 - 3	4°33'43". 165°00'E D. 33°423". 172°48'E " 34°423". 171°09E (8K)	Newcastle	26/29	2255 - 25	1320 - 27	8K	
Auckland	15/10	Apr 9	0155 - 30	Route 312J	Sydney	24/28	1955 - 27	1032 March 2	8K ROUTE 35J	
Greyhound	33/13	2133 May 4.	1201 May 12		New Plymouth	106/123	Mar. 7	April 1	8K. Route 9/12	
Newcastle	51/13	2028 - 12	1730 - 15	8K	Sydney	124/15	1025 April 9	0206 - 15	8K ROUTE 54/15	
Sydney	75/16	0154 - 16	1757 - 16	Route A 419	Wellington	143/253	April 21	2200 - 28	8K. Route 53/11	
New Plymouth	134/10	Apr 22	2100 June 19	Routed	Sydney	128/52	0810 May 6	1300 May 20	8K.	
			1452 - 27		Newcastle	127/158	2074 - 20	1122 - 22	8K	
Sydney	166/30	1255 June 24	1452 - 27		Sydney	35/21	1930 - 22	0648 - 26	8K ROUTE 687	
Newcastle	30/166	2354 - 29	0731 July 2	Route as sig 1642	New Plymouth	127/25	June 3	050 June 16	8K ROUTE 105/1	
Auckland	33/9	1040 July 8	0500 July 15	Route	Wellington	109/109	2020 June 22	2135 - 24	8K ROUTE 105/1	
Whangaroa	16/16		1152 - 23	8K.	Newcastle	23/37	0621 - 25	2326 - 30	4K 3-CONVOY	
Sydney	38/21	2245 - 20	1137 - 25.		Auckland	141/15	1900 July 17	1900 July 13	8K Route 10/2	
Newcastle	41/15	2136 - 23	0455 - 30		Sydney	126/37	0923 July 21	2237 - 22	8K. Route 116/15	
Sydney	09/26	0018 - 26	0332 Aug 23	8K Route 19/15	Newcastle	134/36	0517 - 23	2047 - 25	8K	
New Plymouth	100/60	2142 Aug 14	1419 Sep 2	8K Route 767	Sydney	88/50	0600 - 26	2270 - 28	8K. Route 12/30	
Wellington	30/30	1958 - 29	0445 - 4		Wellington	5/15	Aug 14.	ATK (C) 8K. Route 7/5		
Newcastle	48/38	2100 Sep 2	0630 Sep 28	8K Route 139/19	Sydney	109/19	2003 Aug 15	0604 - 18	8K ROUTE 109/19	
Greyhound	129/29	0932 - 10	1254 Oct 10	8K	Newcastle	106/26	2228 - 25	2108 - 28	8K	
Sydney	35/45	2215 Oct 3.	0549 Oct 14	8K. houses.	Sydney	85/27	0425 - 29.	2115 Sep 14	8K Route 5/5	
Newcastle	31/11	1955 - 10			New Plymouth	9/10	0030 Sept 12			

See New Card.

VESSEL **KALINGO**

INWARD

OUTWARD

0926

ZONES:

1

2

3

4

5

6

7

8

Card ②

V.J.D.S (N.C. 50. SYDNEY 2101/20. 219 ⁷⁹/₉₀)

OWNERS, AGENTS, AND/OR CHARTERERS

Union S.S. Co of N.Z.

TYPE Cargo Steamer

PORT OF REGISTRY Sydney

NET TONNAGE 1152.

GROSS TONNAGE 2051

DATE BUILT 1927.

SERVICE SPEED 8K. MAX. SUST. SPEED

ONE DAY'S RUN AT SERVICE SPEED

ARMAMENT FITTED P.V. 12 hds. L.A.

STIFFENED FOR

RECOGNITION P: 1 amid R & B

Stem: straight

H: BA

Stem: counter

S: BR.

masts: 2. 1 on f'castle 1 on poop.

USUAL EMPLOYMENT

S.P.: 2 sets

FOR FURTHER DETAILS SEE

NSI form filed in folio 4
photo.

Well decks fore & aft.

Master Duncan

PORT	MESSAGE NOS.	ARRIVE	DEPART	REMARKS	PORT	MESSAGE NOS.	ARRIVE	DEPART	REMARKS
Greyouth	99								
	28								
Sydney	137	0730 Oct 3	2138	Oct. 15	A-7. 8K 8-9K.				Route 99/28.
Newcastle	135	0435 - 16	1231	- 17	8K.				NORAH N. 0130/16.
Sydney	136	1021 1947	- 17		8K				
New Plymouth	138								8K Route 70/20
Wellington	107								
Sydney	86								0300 h0022. 8K Route 107/20
Nimrod	29	107	2302	- 28					NORAH N. 0400/2
Sydney	113	0719	Dec 2	1128	- 11				8K
Sydney	108	1012	1904	- 11					8K Route 60/13.
Wellington	107								
Wanganui	77								
Sydney	110	0226	Jan 10						Dec 19. 1943. 0800 Jan 4 8K Route 77/5

See new card

CARRIED FORWARD

VESSEL **KALINGO**

0926

ZONES:

INWARD

OUTWARD

1

2

3

4

5

6

7

8

Case (3) V.J.D.S. (N.C. 50519, 2107/20 Aug 70)

OWNERS, AGENTS, AND/OR CHARTERERS

TYPE

NET TONNAGE

SERVICE SPEED

SK

MAX. SUST. SPEED

ARMAMENT FITTED P.V. 12 PDR. L.A.

RECOGNITION

H. BA 1A MID.S. BRF. RBA

USUAL EMPLOYMENT

FOR FURTHER DETAILS SEE U.S.I. form filed in folio 4

MASTER DUNCAN

Photo

1943

Union S. S. Co of N.Z.

PORT OF REGISTRY

Sydney

GROSS TONNAGE

2051

ONE DAY'S RUN AT SERVICE SPEED

STIFFENED FOR

Stems - StraightStern - BowlerKeels - 2 100 ft each 100 lbs.S.P. - 2 each

Weel deck fore + aft

DATE BUILT 1927

FUEL Coal

PORT	MESSAGE Nos.	ARRIVE	DEPART	REMARKS	PORT	MESSAGE Nos.	ARRIVE	DEPART	REMARKS	
Wageningen	7/5		0800 Jan 11	SK Route 77/5						
Sydney	110 3/5	0226 Jan 10	1100 " 12	SK						
Melbourne	73 97	2118 " 12	0204 " 15	SK						
Sydney	57/6 78	0917 " 15	0112 " 17	SK R. 778						
Melbourne		0100 - 23		ANCHOR AFT. sight in lifeboat full of men in position 33° 47' 15" S 153° 10' 06" E. Kapman's assistance required. 219 107/19.						
<p style="text-align: center;">0130</p> <p>"KALINGO" torpedoed at 0130 Jan 18, 1943 in position 34° 07' S 153° 15' E. Two firmer killed, no other casualties. Torpedo struck amidships port side, extremely heavy explosion wrecking stokehold, bursting steam pipes & wrecking port lifeboat. All C.B.'s thrown overboard in weighted bag by Kapman. Remains of crew plus 2 passengers made Sydney in remaining lifeboat - Noic Sydney 0559 2/19 by 0130/19.</p>										

VESSEL *KAMAKURA MARU*

INWARD

OUTWARD

ZONES:

1

2

3

4

5

6

7

8

OWNERS, AGENTS, AND/OR CHARTERERS

TYPE

NET TONNAGE

SERVICE SPEED

ARMAMENT FITTED

RECOGNITION

MAX. SUST. SPEED

USUAL EMPLOYMENT

FOR FURTHER DETAILS SEE

PORT OF REGISTRY

GROSS TONNAGE

ONE DAY'S RUN AT SERVICE SPEED

STIFFENED FOR

DATE BUILT

FUEL

*for documents as
Exchange
with
sumus curi*

PORT	MESSAGE NOS.	ARRIVE	DEPART	REMARKS	PORT	MESSAGE NOS.	ARRIVE	DEPART	REMARKS
<i>San Francisco Honolulu Manila.</i>	<i>76/6</i>		<i>Feb 13th</i>	<i>Bound for Manila sig 12/7, 5th March</i>					

CARRIED FORWARD

VESSEL KAMAKURA MARU

INWARD

OUTWARD

ZONES:

1

2

3

4

5

6

7

8

OWNERS, AGENTS, AND/OR CHARTERS NIPPON YUSEN K.K.

TYPE ~~10246~~ PASSENGER M/V.

PORT OF REGISTRY Tokyo

DATE BUILT 1930

NET TONNAGE 10275

GROSS TONNAGE 17497 Tons.

FUEL OIL.

SERVICE SPEED 16 MAX. SUST. SPEED

ONE DAY'S RUN AT SERVICE SPEED

ARMAMENT FITTED

STIFFENED FOR

RECOGNITION F: - 1. BLACK.

STEM:

WHITE DECK HOUSES. JAPANESE ENSIGN WITH CROSS ON

H: - GREY

STEM: - CRUISER.

FINNLS PAD ON HULL (PER ADMIRALTY 2020B 24/8/4)

S: -

USUAL EMPLOYMENT

FOR FURTHER DETAILS SEE

Japanese origin, white cross on Hull & Funnel
Travelling under safe conduct.

1942

PORT	MESSAGE Nos.	ARRIVE	DEPART	REMARKS	PORT	MESSAGE Nos.	ARRIVE	DEPART	REMARKS
YOKOHAMA	99 26/7		about 10 th Aug.						
KOBE		Aug 11	Aug 12						
SHANGHAI		14	16						
SINGAPORE HONG KONG		22	24	Sig. 13 th Route					Leaves Singapore PM Aug 24 th Arrives Laurenceo
LAURENCO MARQUES SINGAPORE HONG KONG		Safe 7	Sept 28	Approx Home Position					Marques AM 7 th left. Probably leaves Laurenceo
YOKOHAMA		Oct 2	Oct 3	3rd Sept 24° 10' S 55° 05' E					Marques between September 10 th and 11 th .
		Oct 8	55 05	Sig 55 th					Vessel proceed through Runda Strait to
				Approx Home pos. Sept 19 17° 00' S 76° 10' E - 41 - 30					Laurenceo Marques, passing south of Mauritius,
									Reunion Island and Madagascar? on return
									route, vessel will pass 10 th miles south of
									Cap. St. Maurice (Madagascar) 70 miles south
									East of Rodriguez and 70 miles south of
									North Reunion (C)
									Admiralty 1019A/22. Sig 24/24
									Departs Laurenceo Marques about Sept 10 arriving
									Sept 26, departing Sept 26 arriving Yokohama Oct 4
									all under safe conduct. - Sig 24/31

Travelling under safe conduct.

Departed Singapore about 28th Sept. for Hong Kong to arrive
2 Oct. Departing next Day for Arthur Yokohama 8 Oct.
under safe conduct. sig 39
50

VESSEL KAMO MARU

ZONES:

INWARD

OUTWARD

1

2

3

4

5

6

7

8

OWNERS, AGENTS AND/OR CHARTERERS

NIPPON Yusen KAISHA

(Burns Philp & Co. - Agents)

TYPE

PASSENGER STEAMER.

PORT OF REGISTRY

TOKYO

DATE BUILT

1908

NET TONNAGE

4886

GROSS TONNAGE

7952

FUEL

COAL.

SERVICE SPEED

13

MAX. SUST. SPEED

14

ONE DAY'S RUN AT SERVICE SPEED

ARMAMENT FITTED

STIFFENED FOR

RECOGNITION

One black funnel with 2 red bands on white ground, amidships, black hull with white band straight stem counter stem white superstructure, 2 masts, 1 set posts between foremast & bridge, well deck fore aft, raised poop.

USUAL EMPLOYMENT

Japan (Australia via Hong Kong, Manila, Davao, Rabaul).

FOR FURTHER DETAILS SEE

Jal. Booth 15 (Japan)

Photo on file

Photo

Kitano, Atsuta Sisters

MASTER - HARADA

PORT	MESSAGE NOS.	ARRIVE	DEPART	REMARKS	PORT	MESSAGE NOS.	ARRIVE	DEPART	REMARKS
Kobe			Aug 14		Kobe	73/25		May 21	
Davao			Sept. 1		Shiratsuyu	117/21	0645	June 10	1015
Thurs. Is.			1335	7	Brisbane	86	5/16 0535	15	1315
Brisbane	53	120	0135	Sept 12	Sydney	80	25/10 0257	17	2138
Sydney	77	25	1253	14	Melbourne	32/11	52	2304	20
Melbourne	16	1/23	0718	18	Sydney	29/28	28	2125	24
Sydney	8		0552	25	Brisbane	41/24	24	32045	July 1
Brisbane	16	1/23	0510	30	Townsville	54/6	5/1	1020	5
Thurs. Is.	18	57	0245	Oct 3	Thursday Is.	49	68	2000	8
Davao	18	88	0530	6	Davao				15
Manila			11/6		Yokohama				15
Yokohama		Oct 31	Nov 13	B. Pro. 444 3/11	Davao		SEP. 3		AUG. 16
Kobe	112/6		Nov 17		Thurs. Is.	106	106	0145	Sept 9
Thursday Is.	85	15	0300	Dec 7	Brisbane	25/14	102/1	2138	13
Townsville	51/25	16	0615	9	Sydney	89	6/1	0137	16
Brisbane	7/3	4	1600	12	Melbourne	47/1	63	1502	18
Sydney	29/15	100	2132	14	Sydney	83	2359	26	0142
Melbourne	82	66	0126	18	Brisbane	66/11	126	2228	Oct 3
Sydney	44/15	58	0250	25	Townsville	05/17	119	6200	7
Brisbane	56	4	0310	JAN. 1	Thursday Is.	18/11			1335
Thursday Is.			1800	JAN. 13	Davao				Oct. 16
Yokohama				FEB. 1	Yokohama	180/14			Nov. 15

Archer's DIP.
2300/11 5 200/14

9480 W. 1921/19
EVERARD W. 2200/19
FROM W. 1220/19

SCHANK S.E. 0306/23
FROM. E. 1030/23

Green E 2800/23
FROM N. 0100/23

GREEN CAFE N. 0400/24
NEW. N. 0400/30

BRON N. 0700/11
DIP N. 0540/13
ARCHER N. 0700/17

ARCHER'S. 1850/10

107k Gals W 1000/17

Alonso B. W. 178

Green's B. W. 178

GABO N. 0712/16

CANN. R. E. 0001/26

SMOKY N. 2100/19

GREEN'S IN. 2200/19
Archer N. 0003/19

CARRIED FORWARD
NCS 20/11

PORT	MESSAGE NOS.	ARRIVE	DEPART	ARRIVE	DEPART	REMARKS
Hawaii	65	27	Dec 4	15 m off Hawaii	3437	
Honolulu	76	2150 DEC. 8	0205	" 9	ARCHER 3. 1449/10	
Brisbane	69	0026 .. 10	0810	- 14	Bryant 5 2200/14	
Sydney	52	0025 / 16	1210	- 16	5730 IS. N. 0750/7, 107/17,	
Melbourne	76	1748 - 18	1210	- 23	P. P. R. E. 0104/24	
Sydney	25/26	120 2115	25	209 .. 31	LABO N 2205/31	
Brisbane	69	94 2015	Jan 2	0405	Jan 3	Byron N 0000/2
Townsville	81/6	0815 2100	" 50705	- 7	Cleveland N 0730/7	
Horo. Is.	60/10	84 2035	" 9 0045	- 10	Baker N 0820/8	at 10th
Hawaii		16		14		
Honolulu		20		18	agent 257/141	
Hong Kong		23		21		
Nagasaki		28		31		
Kobe		30				
Osaka		31				
Nagoya		Feb 2				
Yokohama		Feb 3				

BROUGHT FORWARD

KANANGOORA

INWARD C

ZONES: 1 2 3 4 5 6 7 8

13946

~~SKYLA~~ (129/1113)

MSFC (Admiralty 261223 26.4.43)

OWNERS, AGENTS AND/OR CHARTERS TRANSATLANTIC STEAMSHIP Co. Ltd
 TYPE MOTOR CARGO VESSEL (limited passenger)
 NET TONNAGE 2624
 SERVICE SPEED 17 1/2 (90/4) MAX. SUST. SPEED 17 1/2
 ARMAMENT FITTED 16
 RECOGNITION Yellow streamlined funnel with blue top amidships grey hull, raked stem & cruiser stern, white superstructure, streamlined bridge, two masts, one set Simpson post between bridge & foremast, flush deck, long raised foresteer
 USUAL EMPLOYMENT Cargo service - Australia / combined via Cape Horn / W. Coast America
 FOR FURTHER DETAILS SEE DRAFT 26103 Photo. Swedish flag on hull fore & aft & name "KANANGOORA SVERIGE" in black letters on amidships
 MASTER: - H. Edson

PORT	MESSAGE NOS.	ARRIVE 1939	DEPART	REMARKS	PORT	MESSAGE NOS.	ARRIVE 1941	DEPART	REMARKS
Brisbane	87/105	220 Sept 5	230 Sept 5		Brisbane	66/123	2020 Dec 22	1052 Jan 10	San Roque Brisbane Good
Rockaway	43/240	0400 Sept 7	0015 . 10		San Pedro		Jan 27		San Roque
Cape Town		Oct 1	1949	Red T. IS. 0900/12	Los Angeles	29/28		Feb. 24	SMOXY S. 2045/15/14/14/14
San Francisco	38/3		June 19		Brisbane	64/152	2349 Mar 13	0246 Mar 15	SEAL ROCK S. 0150/16
Brisbane	38/120	0020 July 7	1054 July 8	GREEN C. S. 2100/12	Bydney	112/80	0314 . 16	1516 - 19	PT. STUBBS S. 0330/16/17
Sydney	38/101	2023 . 9	0655 . 12	PROM. W. 1027/13	Adelaide	63/108	0049 . 21	0529 . 29	WILLOW SE. 1304/22
Melbourn	24/14	042119 . 13	0420 . 20	OTWAY W. 0815/20	Adelaide	149/314	0900 . 30	0815 April 23	OTWAY W. 1005/29
Adelaide	92/142	0649 . 21	0740 . 24	JERVIS N. 0420/28	Hobart	53/416	0530 April 5	1930 . 5	WILLOW NW 0450/20
Cape Menton	39/28		2100 . 27	NORTH LOND. E. 2230/24	Hobart	53/416	0530 April 5	1930 . 5	Adel. R. 0430/23
Adelaide	92/142	0649 . 21	0740 . 24	WILSON E. 0200/25	St. Helens	26/270	0635 . 7	2121 . 9	WILLOW SE. 1304/22
Gladeside	67/263	1130 . 28	0002 AUG. 2	OTWAY E. 0725/25	Sydney	98/139	0050 . 10	0936 . 10	Adel. R. 0430/23
Dover	41/3	2200 AUG. 3	1100 . 5	PROM E 1537/25	Brisbane	58/111	1950 . 12	0510 . 18	Adel. R. 0430/23
Lionsville	60/6	2700 . 5	0500 . 8	GREEN C. N. 0400/26	San Francisco	99/99	0500 June 14	0704 June 15	Adel. R. 0430/23
				SMOXY N. 0400/27	Sydney	99/99	0500 June 14	0704 June 15	Adel. R. 0430/23
Auckland	66/130		Aug 2 - 29	Murchison to Burt.	Melbourne	91/17	1706 . 16	0056 . 21	Adel. R. 0430/23
North America					Adelaide	118/271	0631 . 22	0440 . 26	OTWAY N. 0855/21
San Francisco	144/4		Nov 4		Piree	87/27	2300 . 20	2230 . 27	C. NORTH. MELBOURNE. W. 220/25
Brisbane	39/208/21	2040 NOV. 19	1345 . 20	Gabon W. 0410/26	Melbourne	91/17	1706 . 16	0056 . 21	WILLOW NW. 22
Sydney	20/23/7/16	2031 . 21	1332 . 25	PROM. W. 1632/26	Adelaide	118/271	0631 . 22	0440 . 26	WILLOW NW. 22
Melbourne	57/37/4/30	2327 . 26	0011 . 30	WILLOW W. 0141	Adelaide	118/271	0631 . 22	0440 . 26	WILLOW NW. 22
Adelaide	92/24/19	0457 Dec. 1	0254 Dec. 7	PERRY E. 0620/7	Melbourne	91/17	1706 . 16	0056 . 21	WILLOW NW. 22
Melbourne	92/160	0733 . 8	1146 . 11	OTWAY W. 2100/17	Melbourne	91/17	1706 . 16	0056 . 21	WILLOW NW. 22
H. Lembla	45/1	2155 . 12	2110 . 17	Sydney E. 03278 609	Melbourne	91/17	1706 . 16	0056 . 21	WILLOW NW. 22
Sydney	60/14	0043 . 18	0745 . 21	SMOXY N. 0838/12	Melbourne	91/17	1706 . 16	0056 . 21	WILLOW NW. 22
				SMOXY N. 2300/24	Melbourne	91/17	1706 . 16	0056 . 21	WILLOW NW. 22
				Byron N. 0900/24	Melbourne	91/17	1706 . 16	0056 . 21	WILLOW NW. 22

Aug 22
 GABON CARRIED FORWARD
 PRO W. 1404
 CANN. R. S. W.

1943-44

PORT	MESSAGE NOS.	ARRIVE	DEPART	REMARKS	PORT	MESSAGE NOS.	ARRIVE	DEPART	REMARKS
Burnie	71/2134	23 15 Sep 20	0805 Sep. 20	15K. LEEUWIN N. 1204/8 11	Pt Kembla	75/6 122	0420 June 6	0420 June 8	BROUGHT FORWARD
Sydney	14/3	2100	0940 Oct. 2	14K DIRECT VIA BRISBANE FROM E. 0004/11 GABO W. 1216/7	Sydney	76/9 113	0733	2722	12
Sydney	91/106	0425 Oct 8	0705 " 9	157K	Sydney	76/10	0705		
San Francisco		25/10			Vanuatu		July 3		
Los Angeles	48/26		Nov 20	14K ROUTED 48/26/10	San Pedro	139/21		0200 July 20	15.5K route 109/11
Sydney	25/113	1948 Oct 8	2155 Dec. 12	16K Bal R. N. 0145/13 Bulwer N. 0215/13	Sydney	129/6 07/12	2103 Aug 7	2105 Aug 27	16K Route 109/12
Brisbane	119/412	0823	2248	15K Seal R. S. 2114/16 Bulwer N. 1909/17 FROM E. 2247/5	San Francisco	113		2100 Oct 5	16K Route 112/7
Melbourne	151/106	1035	1815	1614 115K FROM W. 0400/12 FROM E. 2247/5	Sydney	102 88/2	2244 Oct 28	1917 Nov 3	16K
Sydney	70/79/2	0059 Jan 7	1125 Jan 11	13.5K DIRECT ROUTE	Pt Kembla	103 55/1	2217 Nov 3	1920 " 6	16K GREEN FROM W. 0400/12 (A) 15(B) 16 Route FROM G. 0716/14
San Francisco		7/10/1			Melbourne	97/9 57/1	1425	2323	13
San Pedro	7/25		0200 Feb 22	15K ROUTE 7/25 14. N. 0145/13	San Francisco	145/7		0500 Dec 17	16K route 114/19
Hullington					Sydney	137/4 64/20	0518	0837 Jan 19	ETA 0400 Jan 4 10/10/13
Sydney	81/26/7	2315 Feb 11	0550 Mar 16	16K S 91 FROM W. 0287/7	Melbourne	97/10 18/2	1729 Jan 20	2315	25
Melbourne	31/19 110/2	1905	0703	17K WILLO. NW 0620/21 16K WILLO. SE 0617/21 16K WILLO. E 0614/21 FROM E. 2247/5	Vanuatu	154/60			
Sydney	97/25 99/4	0230	1345	25					
Sydney	28/10/3	2147	0700 Apr 3	15.7K ROUTE 488					
San Francisco		April 21							
San Pedro	131/76		May 10	16 1/2 K					
Sydney	90	112	2212 May 28	16 1/2 K RES 88... 14805	San Francisco	116/9		2000 Mar 6	15K Route 116/18 ETA 0500/25 110
Melbourne	101	113	0853 June 7	16 1/2 K FROM W. 0215/79 PER P. S. 0600/16	Sydney	135/52	0536 Jun 25	1809 Apr 1	15K
Sydney	40	31/6	2120	11	Pt Kembla	98	2124 108 Apr 1	0025	4
Sydney	51/17	2104	2130	11	Vanuatu	109/42	0908	1125	14
Brisbane	71	0530	2250	20	San Francisco	78	14	1800 June 21	15K FROM W. 0225/10 FROM E. 1927/14
San Francisco	29/9	July 13	2100 Oct 2	16K Route 29/9					
Sydney	22/22/3	0441 Oct 22	1832	27					
Pt Kembla	133/14	2215	0410 Nov 1	17K	Sydney	151/76/1	2333 June 20	0008 July 6	16K
Sydney	140	0713 Nov 1	1952	5	Pt Kembla	100/6 177	0345 July 6	1029	10
San Francisco	131/4	22	2200 Dec 11	15K Route 131/4					
Sydney	26/120/1	0124 Dec 20	2047 Jan 6	17K Route 120/1	Melbourne	102/45	1836 July 11	0522 July 20	16K FROM W. 0150/11 ETA FROM W. 113/11 15K. W. 145/20
Burnie	71/9	0700 Jan 8	1700	9	San Pedro		8 Aug		
Melbourne	16/10	0405 Oct 10	0345	15	San Francisco	102/8		0200 Apr 3	15.7K Route 102/8
San Francisco	101/1	Feb 3	2359 Feb 28	15.5K Route 101/1	Sydney		21 Oct		
Sydney	95/10	20428 Feb 16	2300 Mar 26	16K ROUTE					
Sydney	210/122	1050	2247 Apr 3	16K route 122/4					
San Francisco	24/11	1150	2200 May 7	15.5K Route 24/11					
Sydney	91/27 115/10	1150	0125	17K					

address Mr. Hamiltons
107 W when ship signals
received ETA.

VESSEL **KANANGOORA.**

INWARD

OUTWARD

1

2

3

4

5

6

7

8

ZONES:

1457. **M.S.F.C.** (charter ship 261253 26. 4. 43) **SKYV. (INTERNATIONAL)**OWNERS, AGENTS, AND/OR CHARTERERS *Transatlantic Steamship Co. J.*TYPE **MOTOR CARGO (LIMITED PASSENGER ACCOM)** PORT OF REGISTRY **GOTHENBURG.**NET TONNAGE **2624** GROSS TONNAGE **5061**SERVICE SPEED **16** MAX. SUST. SPEED **17** ONE DAY'S RUN AT SERVICE SPEED

ARMAMENT FITTED

STIFFENED FOR

RECOGNITION **F. YELLOW STREAMLINED WITH BLUE TOP. AMID.****STEM RAKED****H. SILVER GREY.****STERN CRUISER****S. WHITE.****MASTS. 2.**DRAUGHT **26' 02'****S.Ps. 1 SET BETWEEN BRIDGE & FOREMAST.**FOR FURTHER DETAILS SEE **PHOTO.****FLUSH DECK LONG RAISED FOOTLE.****STREAMLINED BRIDGE.****SWEDISH FLAGS ON HULL FORE PART NAME "KANANGOORA" "SVERIGE" AMID. SISTER GOONAWARKA.***Could possibly be taken as 3rd mail.*

1944

PORT	Message Nos.	ARRIVE	DEPART	REMARKS	PORT	Message Nos.	ARRIVE	DEPART	REMARKS
San Francisco	102/21		0200 Sept 2	K15.7 R 102/5 ETA 1800/20 154/10	Melbourne	55/26 156/80	1805 Jan 25	1020 Jan 30	155K.
Sydney	69/22 108/24	1851 Sept 20	2305 Oct 11	K16	San Pedro	88/18	18/2	2359 Mar 24	K15.5 ETA. 0500/11. 857K
Port Kurlaba	139/20 15/25	0155 Oct 12	0700	K16. Robow. 1420 Prom. W. 0735/15	Sydney	77/12 23/21	0700/11 APR	0926 APR 26	K16. Green. 224/26 5 GREEN. 224/26 5 EVERARD. W. 0215/27 PRO. 17. 12. 5/27
Melbourne	33/76 187/21	1434 Oct 15	1011 Oct 21	K. 15.5/17. 154/21 Prom. E. 1915/21	Melbourne	43/28 107/78	1825 Feb 27	0933/9 MAR 4	K15.5. 1630/19 Gabor. 0405/10
San Pedro					PT Kurlaba	76/11 126/78	2008 May 10	0215 May 17	16K
San Francisco	125/10		0100 DEC 6.	15.5K. R. 125/10 E.T.A. 2300 Dec. 22. 23/22	Sydney	144/17 134/27	0519 - 17.	0700/20 MAR 4	K15.5 R. 134/21
Sydney	221/24	2200 Dec 22			San Fran.	39/7	6 Jan	2000 July 14	15 1/2
			1945		Sydney	99/23 76/75	781/22. E.T.A. 194/22 194/22 E.T.A. 1200/22	0406/22	K16
Sydney	108/14 134/19	0805 Jun 14	0508 Jan 14 0705 Jan 18	16K. 16K. Blue. GREEN S. 1905/18	Burnie	15/17 75/24	July 22	2300/14 AUG	K16
Port Kurlaba	162/20 138/25	2130 Jan 19	1315/24 Jan	16K	MELBOURNE	39/22 132/25	0700/16 AUG	0100/21 AUG	K16
Lebart					San Francisco		1305 Aug 21	1050 - 205	K15.5

CARRIED FORWARD

PORT	Message Nos.	ARRIVE	DEPART	REMARKS	PORT	Message Nos.	ARRIVE	DEPART	REMARKS
Sant Francisco	58/6		0100 Oct 9	1SK					
Sydney	79/26	26 Oct.	21 Nov						BROUGHT FORWARD
Adair	85/18	23 Nov	30 Nov						
	27/22								
	33/7								
Sydney	48/2	23 17/1 DEC	8 DEC						
	16/9	5 1/4 eta	17 00/19						
MELBOURNE	19/10	15/18	1300 Dec 17	16K.					
Sweden	13/17	22 Dec							
Bunbury	22/25		24 DEC						
FREIMANTLE									
DURBAN		4 Jan							

VESSEL

KANAPU

INWARD

OUTWARD

1

2

3

4

5

6

7

8

ZONES :

W.T. 8

OWNERS, AGENTS, AND/OR CHARTERERS

TYPE

PORT OF REGISTRY

DATE BUILT

NET TONNAGE

GROSS TONNAGE

FUEL

SERVICE SPEED

MAX. SUST. SPEED

ONE DAY'S RUN AT SERVICE SPEED

ARMAMENT FITTED

STIFFENED FOR

RECOGNITION

DRAUGHT

FOR FURTHER DETAILS SEE

PORT	Message Nos.	ARRIVE	DEPART	REMARKS	PORT	Message Nos.	ARRIVE	DEPART	REMARKS
HOLLANDIA	157 12		0200/11 JUNE	to TOWED BY LT465					
LEYTE		2000/22							

CARRIED FORWARD

VESSEL

KANAWHA

INWARD

OUTWARD

ZONES:

1

2

3

4

5

6

7

8

OWNERS, AGENTS, AND/OR CHARTERERS

TYPE

Fleet Oiler (US Naval)

PORT OF REGISTRY

DATE BUILT

NET TONNAGE

GROSS TONNAGE

FUEL

SERVICE SPEED

MAX. SUST. SPEED

ONE DAY'S RUN AT SERVICE SPEED

ARMAMENT FITTED

STIFFENED FOR

RECOGNITION

F. 1 - $\frac{3}{4}$ APT - TALL AND THINStern: Straps
Stern: CounterMasts - 3 - FORE MAST, FWD BRIDGE
Main and Mizzens between bridge
and funnel

H:

S:

USUAL EMPLOYMENT

Gun Platform on 'castle' and amidships

FOR FURTHER DETAILS SEE

PORT	MESSAGE NOS.	ARRIVE	1942	DEPART	REMARKS	PORT	MESSAGE NOS.	ARRIVE	DEPART	REMARKS
Pearl Harb	296			1900 May 5	ESCORTED 10.5K ROUTE 1206					
Norman or join force initially to Norman										
Norman	29 40 27			Aug 26						
Hila				2245 MAY 25						

CARRIED FORWARD

VESSEL

KANGAROO

INWARD

OUTWARD

1

2

3

4

5

6

7

8

ZONES:

OWNERS, AGENTS, AND/OR CHARTERERS

TYPE

PORT OF REGISTRY

DATE BUILT

NET TONNAGE

GROSS TONNAGE

FUEL

SERVICE SPEED

MAX. SUST. SPEED

ONE DAY'S RUN AT SERVICE SPEED

ARMAMENT FITTED

STIFFENED FOR

RECOGNITION

DRAUGHT

FOR FURTHER DETAILS SEE

1944

PORT	Message Nos.	ARRIVE	DEPART	REMARKS	PORT	Message Nos.	ARRIVE	DEPART	REMARKS
Treasury	41/21	1400 July 5	1400 July 6	ESCORT. 5.C.677	Treasury	43/21			
Tulagi	26/19	2100/17	1400 - 17		Tulagi			1400 Aug 20	
Totokina		0609/20							
Tulagi	44/20		1400 - 19						
Totokina	83-21	1400 July 20							
✓	65-24	July 23							
✓	50/27	1400 - 21							
✓	83/28	1400 - 27							
✓	63/29	1400 - 28							
✓	47/30	✓ 29							
✓	97/31	- 30							
✓	27/31	- 31							
✓	100/2	1400 Aug 1							
✓	73/3	" 3							
✓	62/4	Aug 5							
✓	23/10	✓ 9							
✓	44/12	✓ 11							
✓	20/14	- 12							
✓	81/14	✓ 13							
✓	64/17	✓ 16							
✓	44/19	✓ 18							
✓	64/20	20	1400 Aug 14						

CARRIED FORWARD

VESSEL

KANIMBLA

INWARD

OUTWARD

ZONES:

1

2

3

4

5

6

7

8

0940

OWNERS, AGENTS AND/OR CHARTERERS

M^c ILWRAITH M^c ILWRAITH LTD.

TYPE

PASSENGER LINER m/s.

PORT OF REGISTRY

MELBONE

DATE BUILT

1936

NET TONNAGE

6585

GROSS TONNAGE

10985

FUEL

Oil

SERVICE SPEED

MAX. SUST. SPEED

ONE DAY'S RUN AT SERVICE SPEED

ARMAMENT FITTED

Taken in hand 7 Sept '39

STIFFENED FOR

RECOGNITION

One Red funnel with black top amidships: black hull with yellow band: raked stem:
cruiser stern: white superstructure: 2 Masts: well deck fwd & aft

USUAL EMPLOYMENT

INTERSTATE PASS. SERVICES.

FOR FURTHER DETAILS SEE

N.S. 1 form filed in folio 1.

Photo

Requisitioned

PORT	MESSAGE NOS.	ARRIVE	DEPART	REMARKS	PORT	MESSAGE NOS.	ARRIVE	DEPART	REMARKS
Brisbane Sydney	39 64 103 103	0700 Sept 1 Sept 20	1315 Sept 2 Sept 20						

CARRIED FORWARD

VESSEL

KANKANKEE

INWARD

OUTWARD

ZONES:

1

2

3

4

5

6

7

8

OWNERS, AGENTS, AND/OR CHARTERERS

TYPE

U.S. TANKER.

PORT OF REGISTRY

DATE BUILT

NET TONNAGE

GROSS TONNAGE

FUEL

SERVICE SPEED

MAX. SUST. SPEED

ONE DAY'S RUN AT SERVICE SPEED

ARMAMENT FITTED

STIFFENED FOR

RECOGNITION

USUAL EMPLOYMENT

FOR FURTHER DETAILS SEE

1942.

PORT	MESSAGE NOS.	ARRIVE	DEPART	REMARKS	PORT	MESSAGE NOS.	ARRIVE	DEPART	REMARKS
Vila	³² 27	³² 27	Oct 25	Oct 25					US. Destroyer Sea record "Madisonburgh"

CARRIED FORWARD

VESSEL **KANSAN**
(+ Santa Olivia)

INWARD OUTWARD

ZONES: 1 2 3 4 5 6 7 8

0940

WACI (128/6/4/43)

OWNERS, AGENTS, AND/OR CHARTERERS

American Hawaiian S.S. Co.

TYPE

Cargo

PORT OF REGISTRY

New York

DATE BUILT

1918

NET TONNAGE

2892

GROSS TONNAGE

4870

FUEL

Oil

SERVICE SPEED

11

MAX. SUST. SPEED

ARMAMENT FITTED

1-5" 1-3" 8-20 mm

ONE DAY'S RUN AT SERVICE SPEED

RECOGNITION

F. 1 G. amid
H. G
S. G

STIFFENED FOR

Stems straight
Stems. counter.
masts 2 fore & aft.
SPs. 4. } 2 fore bridge
 } 2 aft. housing.

USUAL EMPLOYMENT

FOR FURTHER DETAILS SEE

1943

Drayton 28' 9"

PORT	MESSAGE NOS.	ARRIVE	DEPART	REMARKS	PORT	MESSAGE NOS.	ARRIVE	DEPART	REMARKS
Balboa	128/6		1500 Apr 3	Bl. Route 128/3					
San Francisco	105/17/8	0050 May 16	2745 May 17	Bl. Bl. 7/18	Sydney	5/27	0201 Jan 27	1332 Feb 1	10-5K
Manila	9	June 8			Newcastle	2/2	1939 Feb 1	2138/30 Feb 4	10-11K-R-33/5
Abadan	102/10	June 8							
Balboa	3/7		1200 Feb 4	Manila R. 4/7	San Pedro				1 March
Manila	128/8			Genl Request. divert.	San Francisco	113/6		2100 APR 14	11-5 (R) 113/6
Morobe	128/8	0400 Aug 6	1600 Aug 17	Fund. 137/17				ETA. 1200/28. 37/28	
Dangmok	128/9	2130 Aug 17	0755 Sept 5	DIVERTED S.S. 103/22					
San Francisco		29 Sept		(110) 11-5 R 191/8					
San Francisco	157/8		2300/28 Dec	10-5K-R-115/8	Brisbane	102/30	1500 Apr 28	0515/2 May 7	K 13 Santry S. 0645/3
San Francisco	157/8	May 5/28	1330/28	ETA	Sydney	113/20	2342 May 3	2220 May 19	12-K. PERP S 0545/20 EUBARD W. 0425/21 PROT. W 1305/21 11K. PROT. E 1130/26 CARO W. 0250/27 GREEN N 0535/27 STERRARD E 3330/26 11K
Sydney	28/30	2000 Dec 28	0943 Jan 6	1945 10/11 K. Blue route Green C. S. 0810/7 4110. NW-1850/9	Melbourne	01/144	235	0226/6 May	
Adelaide	100/11	0030 Jan 10	0346 Jan 12	11K Blue miles. S. 1030/12	Sydney	86/28	27124/27	0400 June 3	
Melbourne	118/14	0747 Jan 14	0200 Jan 25	10-5K.	Suva	102/71	2100/9/ONE	June 13	CARRIED FORWARD

VESSEL KANTAMA.M. 1438

ZONES:

INWARD

OUTWARD

1

2

3

4

5

6

7

8

Aust. Army Launch

OWNERS, AGENTS, AND/OR CHARTERERS

TYPE

PORT OF REGISTRY

DATE BUILT

NET TONNAGE

GROSS TONNAGE

FUEL

SERVICE SPEED

MAX. SUST. SPEED

ONE DAY'S RUN AT SERVICE SPEED

ARMAMENT FITTED

STIFFENED FOR

RECOGNITION

USUAL EMPLOYMENT

FOR FURTHER DETAILS SEE

PORT	MESSAGE Nos.	ARRIVE	DEPART	REMARKS	PORT	MESSAGE Nos.	ARRIVE	DEPART	REMARKS
Thursday Is.	$\frac{6}{2}$		2140 Nov 30	64 <u>Being as necessary</u>	NERAUKE	$\frac{101}{17}$ $\frac{91}{28}$	0105 Mar 16	0840 - 27	
Merauke	$\frac{53}{19}$	0455 Dec 2	0945 Dec 9	and return in <u>charge</u>	Kinaam				
Mappi					Merauke	$\frac{57}{19}$ $\frac{164}{76}$	0220 May 2	2220 May 15	5 days.
Merauke	$\frac{127}{15}$ $\frac{64}{23}$	0759 v 14	1935 Dec 21		Kinaam				
Okaba					Merauke	$\frac{57}{17}$	0630 v 15		
Merauke	$\frac{61}{61}$	0750 - 30	2250 - 30		Merauke	$\frac{141}{24}$	0530 - 22	2000 - 23	11 days.
Mappi					Mappi				
Kinaam									
Mappi									
Merauke	$\frac{44}{21}$		0815 Jan 20	Kinaam and returned					
Keraem									
Merauke	$\frac{79}{26}$ $\frac{147}{27}$	0030 Jan 25	1450 Jan 26						
Kinaam									
Merauke	$\frac{127}{19}$ $\frac{123}{18}$	0745 Feb 9	0900 Feb 17	return <u>charge</u>					
Kinaam									
Merauke	$\frac{98}{20}$ $\frac{82}{21}$	10600 - 19	0730 - 20						
Merauke									
Mombis									
Merauke	$\frac{154}{29}$ $\frac{127}{29}$	0810 - 22	0650 - 22	12 days					
Zarah Mamb									
Merauke	$\frac{161}{10}$ $\frac{42}{11}$	0800 Mar 6	1625 Mar 9	12 days					
Mappi	$\frac{347}{12}$								

CARRIED FORWARD

VESSEL *KANTO MARU*

INWARD

OUTWARD

1

2

3

4

5

6

7

8

ZONES:

OWNERS, AGENTS, AND/OR CHARTERERS

TYPE

PORT OF REGISTRY

DATE BUILT

NET TONNAGE

GROSS TONNAGE

FUEL

SERVICE SPEED

MAX. SUST. SPEED

ONE DAY'S RUN AT SERVICE SPEED

ARMAMENT FITTED

STIFFENED FOR

RECOGNITION

DRAUGHT

FOR FURTHER DETAILS SEE

1945

PORT	Message Nos.	ARRIVE	DEPART	REMARKS	PORT	Message Nos.	ARRIVE	DEPART	REMARKS
<i>MOROTAI</i>	<i>34 27</i> / <i>4 6</i>	<i>2520/26 NOV</i>	<i>0415/5 DEC</i>						
<i>MAHADO</i>		<i>2100/7</i>							
<i>Amboi</i>	<i>36 20</i>	<i>0900 Dec 12</i>							
<i>SARONE</i>									
<i>BABA</i>									
<i>KOKAS</i>									
<i>KAKNAK</i>									
<i>SORONG</i>		<i>1946</i>							
<i>MOROTAI</i>	<i>43 2</i> / <i>38 6</i>	<i>0005/1 JAN</i>	<i>0940/5 JAN</i>						
<i>SERONG</i>		<i>2200/6</i>							
<i>Maasar</i>	<i>6</i> / <i>10</i>	<i>6 Feb</i>	<i>25 Jan</i>						

CARRIED FORWARD

